



City of Chicago Office of the City Clerk

City Hall
121 North LaSalle Street
Room 107
Chicago, IL 60602
www.chicityclerk.com

Legislation Referred to Committees at the Chicago City Council Meeting 10/28/2015

Section 3c - Aldermanic Introductions Regarding Unclassified Matters

File #	Title	Sponsor(s)	Committee Referral
4-60-022 Allow Alcoholic Liquor			
1	O2015-7856	Amendment of Municipal Code Section 4-60-022 (31.46) to allow additional alcoholic liquor licenses on portion(s) of N Laramie Ave and W Barry Ave	Santiago (31) License
2	O2015-7834	Amendment of Municipal Code Section 4-60-022 (47.39) to allow additional alcoholic liquor licenses on portion(s) of N Lincoln Ave	Pawar (47) License
4-60-023 Allow Package Goods			
3	O2015-7857	Amendment of of Municipal Code Section 4-60-023 (31.51) to allow additional package goods licenses on portion(s) of N Central Ave	Santiago (31) License
4	O2015-7860	Amendment of Municipal Code Section 4-60-023 (31.31) to allow additional package goods licenses on portion(s) of N Pulaski Rd	Santiago (31) License
5	O2015-7861	Amendment of Municipal Code Section 4-60-023 (31.20) to allow additional package goods licenses on portion(s) of W Fullerton Ave	Santiago (31) License
Alley Access Barrier(s)			
6	O2015-7814	Exemption from physical barrier requirement for commercial driveway alley access for North Clark LLC	Hopkins (2) Transportation
7	O2015-7832	Exemption from physical barrier requirement for commercial driveway alley access for PAPA CTO Consultants	Dowell (3) Transportation
8	O2015-7853	Exemption from physical barrier requirement for commercial driveway alley access for Dollar Zone	Lopez (15) Transportation
9	O2015-7865	Exemption from physical barrier requirement for commercial driveway alley access for Metro Loan Stores LLC	Lopez (15) Transportation
10	O2015-7815	Exemption from physical barrier requirement for commercial driveway alley access for Wilnot Construction	Maldonado (26) Transportation
11	O2015-7816	Exemption from physical barrier requirement for commercial driveway alley access for Amphion Engineering, Inc.	Maldonado (26) Transportation
12	O2015-7817	Exemption from physical barrier requirement for commercial driveway alley access for Wash Express	Maldonado (26) Transportation

Legislation Referred to Committees at the Chicago City Council Meeting

10/28/2015

Section 3c - Aldermanic Introductions Regarding Unclassified Matters

	File #	Title	Sponsor(s)	Committee Referral
13	O2015-7818	Exemption from physical barrier requirement for commercial driveway alley access for Kamran Auto Exchange	Maldonado (26)	Transportation
14	O2015-7844	Exemption from physical barrier requirement for commercial driveway alley access for Advance Board Up Unlimited, Inc.	Burnett (27)	Transportation
15	O2015-7854	Exemption from physical barrier requirement for commercial driveway alley access for Fast Auto Repairs, Inc.	Santiago (31)	Transportation
16	O2015-7835	Exemption from physical barrier requirement for commercial driveway alley access for Smashy Hand Car Wash	Pawar (47)	Transportation
17	O2015-7836	Exemption from physical barrier requirement for commercial driveway alley access for Al Medina Auto Repair & Body Shop	Pawar (47)	Transportation
Awning(s)				
18	O2015-7904	Awning(s) for 6511 Club	Moore (17)	Transportation
19	O2015-7908	Awning(s) for Morrison's Restaurant	Brookins (21)	Transportation
20	O2015-7918	Awning(s) for La Fuente	Zalewski (23)	Transportation
21	O2015-7920	Awning(s) for Lawlor's Bar	Zalewski (23)	Transportation
22	O2015-7967	Awning(s) for Diana' Food & Restaurant	Maldonado (26)	Transportation
23	O2015-7968	Awning(s) for Mark Bonner	Maldonado (26)	Transportation
24	O2015-7921	Awning(s) for Erie LaSalle Body Shop	Burnett (27)	Transportation
25	O2015-7923	Awning(s) for J Crew Retail	Burnett (27)	Transportation
26	O2015-7938	Awning(s) for Journelle Chicago LLC	Waguespack (32)	Transportation
27	O2015-7940	Awning(s) for Favorite Cafe	Mell (33)	Transportation
28	O2015-7942	Awning(s) for Logan Square Pest Control, Inc.	Ramirez-Rosa (35)	Transportation
29	O2015-7969	Awning(s) for Guess?	Reilly (42)	Transportation
30	O2015-7970	Awning(s) for Imperial Lamian	Reilly (42)	Transportation
31	O2015-7945	Awning(s) for Halo Salon for Men	Tunney (44)	Transportation
32	O2015-7946	Awning(s) for Higgins Tavern	Tunney (44)	Transportation
33	O2015-7947	Awning(s) for Klein Hardware, Inc.	Tunney (44)	Transportation
34	O2015-7948	Awning(s) for Thuy Skin and Hair Care	Pawar (47)	Transportation
35	O2015-7952	Awning(s) for Andersonville Antiques	Osterman (48)	Transportation
36	O2015-7954	Awning(s) for Andersonville Physical Therapy S.C.	Osterman (48)	Transportation
37	O2015-7955	Awning(s) for Spring Auto Service	Osterman (48)	Transportation
Canopy(s)				
38	O2015-7980	Canopy(s) for Feniks Club	Santiago (31)	Transportation
39	O2015-7963	Canopy(s) for Mac West LLC	Reilly (42)	Transportation

Legislation Referred to Committees at the Chicago City Council Meeting
10/28/2015

Section 3c - Aldermanic Introductions Regarding Unclassified Matters

	File #	Title	Sponsor(s)	Committee Referral
40	O2015-7964	Canopy(s) for McDonald's	Reilly (42)	Transportation
41	O2015-7965	Canopy(s) for Sterling Bay	Reilly (42)	Transportation
42	O2015-7966	Canopy(s) for Superior Park LLC	Reilly (42)	Transportation
43	O2015-7851	Canopy(s) for Peoples Church of Chicago	Cappleman (46)	Transportation
Committee/Public Hearing(s)				
44	R2015-856	Call for U.S. House of Representatives, Senators Richard Durbin and Mark Kirk to facilitate passage of criminal justice reform legislation	Burke (14) Austin (34) Reboyras (30)	Joint Finance/Public Safety
Dedication of Public Way(s)				
45	O2015-7827	Dedication and vacation of public way(s) bounded by S Carpenter St, W 90th St, S May St and Metra Rock Island Railroad	Brookins (21)	Transportation
Grant(s) of Privilege				
46	O2015-7864	Grant(s) of privilege in public way for AGC West Town Center Owner LLC	Moreno (1)	Transportation
47	O2015-7868	Grant(s) of privilege in public way for Northwestern Memorial Hospital - sewer mains	Hopkins (2)	Transportation
48	O2015-7869	Grant(s) of privilege in public way for Northwestern Memorial Hospital - water lines	Hopkins (2)	Transportation
49	O2015-7871	Grant(s) of privilege in public way for Trader Joe's East	Hopkins (2)	Transportation
50	O2015-7873	Grant(s) of privilege in public way for Chef Luciano	Dowell (3)	Transportation
51	O2015-7875	Grant(s) of privilege in public way for Columbian Condo Assn., The	Burns (4)	Transportation
52	O2015-7876	Grant(s) of privilege in public way for Gui Dental Center LLC	Burke (14)	Transportation
53	O2015-7879	Grant(s) of privilege in public way for Citibank N.A.	Munoz (22)	Transportation
54	O2015-7880	Grant(s) of privilege in public way for Family Dollar, Inc.	Munoz (22)	Transportation
55	O2015-7882	Grant(s) of privilege in public way for International Buddhism Friendship Assn.	Munoz (22)	Transportation
56	O2015-7883	Grant(s) of privilege in public way for Sun Food Mart	Munoz (22)	Transportation
57	O2015-7899	Grant(s) of privilege in public way for Dolex Dollar Express, Inc.	Zalewski (23)	Transportation
58	O2015-7900	Grant(s) of privilege in public way for Leo Appliances	Zalewski (23)	Transportation
59	O2015-7971	Grant(s) of privilege in public way for Chicago Steak & Lemonade, Inc.	Scott, Jr. (24)	Transportation
60	O2015-7901	Grant(s) of privilege in public way for British School of Chicago LLC	Solis (25)	Transportation
61	O2015-7972	Grant(s) of privilege in public way for Adam Oris	Maldonado (26)	Transportation

Legislation Referred to Committees at the Chicago City Council Meeting
10/28/2015

Section 3c - Aldermanic Introductions Regarding Unclassified Matters

	File #	Title	Sponsor(s)	Committee Referral
62	O2015-7973	Grant(s) of privilege in public way for Las Vegas Nite Club, Inc.	Maldonado (26)	Transportation
63	O2015-7907	Grant(s) of privilege in public way for Honey's	Burnett (27)	Transportation
64	O2015-7981	Grant(s) of privilege in public way for Feniks Club	Santiago (31)	Transportation
65	O2015-7982	Grant(s) of privilege in public way for St Paul's Biblical Center	Santiago (31)	Transportation
66	O2015-7984	Grant(s) of privilege in public way for Walgreen No. 03948	Santiago (31)	Transportation
67	O2015-7912	Grant(s) of privilege in public way for Carniceria Leon Guanajuato, Inc.	Ramirez-Rosa (35)	Transportation
68	O2015-7914	Grant(s) of privilege in public way for J's Corner Hot Dog	Ramirez-Rosa (35)	Transportation
69	O2015-7916	Grant(s) of privilege in public way for Renovators Outlet, Inc.	Ramirez-Rosa (35)	Transportation
70	O2015-7917	Grant(s) of privilege in public way for A&D Candy, Inc.	Villegas (36)	Transportation
71	O2015-7919	Grant(s) of privilege in public way for By the Hand Club for Kids	Mitts (37)	Transportation
72	O2015-7922	Grant(s) of privilege in public way for Polynesian Village	Sposato (38)	Transportation
73	O2015-7926	Grant(s) of privilege in public way for Addison Pulaski Properties LLC	O'Connor (40)	Transportation
74	O2015-7927	Grant(s) of privilege in public way for 6361 N Paulina	O'Connor (40)	Transportation
75	O2015-7931	Grant(s) of privilege in public way for Taco Burrito King	Napolitano (41)	Transportation
76	O2015-7974	Grant(s) of privilege in public way for McDonald's Store No. 4061	Reilly (42)	Transportation
77	O2015-7975	Grant(s) of privilege in public way for RMW Streeterville LLC - caissons	Reilly (42)	Transportation
78	O2015-7976	Grant(s) of privilege in public way for RMW Streeterville LLC - sheetings	Reilly (42)	Transportation
79	O2015-7977	Grant(s) of privilege in public way for RMW Streeterville LLC - tree grates	Reilly (42)	Transportation
80	O2015-7978	Grant(s) of privilege in public way for Smithfield Properties XX	Reilly (42)	Transportation
81	O2015-7979	Grant(s) of privilege in public way for 433 N Wells Condo Assn.	Reilly (42)	Transportation
82	O2015-7933	Grant(s) of privilege in public way for Hertz Corp., The	Tunney (44)	Transportation
83	O2015-7936	Grant(s) of privilege in public way for B&M Auto Collision Center In	Arena (45)	Transportation
84	O2015-7937	Grant(s) of privilege in public way for Kilpatrick Renaissance, The	Arena (45)	Transportation
85	O2015-7939	Grant(s) of privilege in public way for Moy Lee Restaurant	Arena (45)	Transportation
86	O2015-7943	Grant(s) of privilege in public way for Chicago View	Cappleman (46)	Transportation

Legislation Referred to Committees at the Chicago City Council Meeting
10/28/2015

Section 3c - Aldermanic Introductions Regarding Unclassified Matters

	File #	Title	Sponsor(s)	Committee Referral
87	O2015-7944	Grant(s) of privilege in public way for Christopher House-Uptown	Cappleman (46)	Transportation
88	O2015-7951	Grant(s) of privilege in public way for European & U.S. Car Service	Cappleman (46)	Transportation
89	O2015-7953	Grant(s) of privilege in public way for 4603 N Racine Condo Assn.	Cappleman (46)	Transportation
90	O2015-7956	Grant(s) of privilege in public way for Duelire Vino & Cucina	Pawar (47)	Transportation
91	O2015-7957	Grant(s) of privilege in public way for Root Realty, Inc.	Pawar (47)	Transportation
92	O2015-7960	Grant(s) of privilege in public way for 2139 W Montrose Condo Assn.	Pawar (47)	Transportation
93	O2015-7962	Grant(s) of privilege in public way for Uptown Animal Hospital, Inc.	Osterman (48)	Transportation
Grant(s) of Privilege - Amend				
94	O2015-7983	Amendment of grant(s) of privilege in public way for WRPV XI Seneca Chicago LLC	Hopkins (2)	Transportation
Honorary Street Designation(s)				
95	O2015-7823	Honorary street designation as "Edward J. Jarmuszka Avenue"	Sadlowski Garza (10)	Transportation
96	O2015-7830	Honorary street designation as "Honorary Arnold Felske"	Cardenas (12)	Transportation
97	O2015-7863	Honorary street designation as "Balm L. Leavell, Jr. and Joseph H. Jefferson Dr."	Cochran (20)	Transportation
98	O2015-7839	Honorary street designation as "Honorary Frank Ward, Sr. Way"	Solis (25)	Transportation
99	O2015-7842	Honorary street designation as "Lt. Donald O. Friese Way"	Santiago (31)	Transportation
Municipal Code Amendment(s)				
100	O2015-7826	Amendment of Municipal Code Section 3-47-030 by imposing tax on retail sale of liquid nicotine products	Moreno (1)	Finance
101	O2015-7985	Amendment of Municipal Code Chapter 7-28 by adding new Section 7-28-368 concerning nail polish containing triphenyl phosphate	Burke (14) Laurino (39) O'Connor (40)	Finance
Sign(s)/Signboard(s)				
102	Or2015-665	Issuance of permits for sign(s)/signboard(s) at 5701 S Damen Ave	Lopez (15)	Zoning
103	Or2015-671	Issuance of permits for sign(s)/signboard(s) at 1255 W North Ave	Burnett (27)	Zoning
104	Or2015-672	Issuance of permits for sign(s)/signboard(s) at 860 W Evergreen Ave. - Signs 1 and 2	Burnett (27)	Zoning
105	O2015-7845	Issuance of permits for sign(s)/signboard(s) at 4900 N Elston Ave	Santiago (31)	Zoning
106	Or2015-663	Issuance of permits for sign(s)/signboard(s) at 3940 N Ravenswood Ave - Signs 1 and 2	Pawar (47)	Zoning

Legislation Referred to Committees at the Chicago City Council Meeting

10/28/2015

Section 3c - Aldermanic Introductions Regarding Unclassified Matters

File #	Title	Sponsor(s)	Committee Referral
Vacation(s) of Public Alley(s)			
107	O2015-7837	Vacation of public alley in area bounded by S Michigan Ave, E 22nd St, S Indiana Ave and E 23rd St	Dowell (3) Transportation
108	O2015-7831	Vacation of public alley(s) in area bounded by N Spaulding Ave, N Milwaukee Ave, N Sawyer Ave and W Wrightwood Ave	Ramirez-Rosa (35) Transportation
Vacation(s) of Public Street(s)			
109	O2015-7833	Vacation of portion of N Avondale Ave in area bounded by N Kimball Ave, W Henderson St, N Drake Ave and Chicago & Northwestern Railroad	Ramirez-Rosa (35) Transportation



City of Chicago



O2015-7856

Office of the City Clerk

Document Tracking Sheet

Meeting Date:	10/28/2015
Sponsor(s):	Santiago (31)
Type:	Ordinance
Title:	Amendment of Municipal Code Section 4-60-022 (31.46) to allow additional alcoholic liquor licenses on portion(s) of N Laramie Ave and W Barry Ave
Committee(s) Assignment:	Committee on License and Consumer Protection

ORDINANCE

BE IT ORDAINED BY THE CITY COUNCIL OF THE CITY OF CHICAGO:

SECTION 1. Section 4-60-022 of the Municipal Code of Chicago is hereby amended by deleting the language struck through, as follows:

4-60-022 Restrictions on additional licenses.


Subject to the provisions of subsection 4-60-021(c), no additional license shall be issued for the sale of alcoholic liquor, for consumption on the premises within the following areas:

(Omitted text is unaffected by this ordinance)

~~(31.46) On North Laramie Avenue, from West Wellington Avenue to West Barry Avenue, and on the south side of West Barry Avenue from North Laramie Avenue to North Lockwood Avenue.~~

(Omitted text is unaffected by this ordinance)

SECTION 2. This ordinance shall be in force and effect upon passage and approval.


Milly Santiago
Alderman, 31st Ward



City of Chicago



O2015-7834

Office of the City Clerk

Document Tracking Sheet

Meeting Date:	10/28/2015
Sponsor(s):	Pawar (47)
Type:	Ordinance
Title:	Amendment of Municipal Code Section 4-60-022 (47.39) to allow additional alcoholic liquor licenses on portion(s) of N Lincoln Ave
Committee(s) Assignment:	Committee on License and Consumer Protection

ORDINANCE

BE IT ORDAINED BY THE CITY COUNCIL OF THE CITY OF CHICAGO:

SECTION 1. Section 4-60-022 of the Municipal Code of Chicago is hereby amended by deleting the language struck through, as follows:

4-60-022 Restrictions on additional licenses.


Subject to the provisions of subsection 4-60-021(c), no additional license shall be issued for the sale of alcoholic liquor, for consumption on the premises within the following areas:

(Omitted text is unaffected by this ordinance)

~~(47.39) On Lincoln Avenue, from Grace Street to Irving Park Road~~

(Omitted text is unaffected by this ordinance)

SECTION 2. This ordinance shall be in force and effect upon passage and approval.



Ameya Pawar
Alderman, 47th Ward



City of Chicago



O2015-7857

Office of the City Clerk

Document Tracking Sheet

Meeting Date:	10/28/2015
Sponsor(s):	Santiago (31)
Type:	Ordinance
Title:	Amendment of of Municipal Code Section 4-60-023 (31.51) to allow additional package goods licenses on portion(s) of N Central Ave
Committee(s) Assignment:	Committee on License and Consumer Protection

ORDINANCE

BE IT ORDAINED BY THE CITY COUNCIL OF THE CITY OF CHICAGO:

SECTION 1. Section 4-60-023 of the Municipal Code of Chicago is hereby amended by deleting the language struck through, as follows:

4-60-023 Restrictions on additional licenses.


Subject to the provisions of subsection 4-60-021(c), no additional package goods license shall be issued for any premises located within the following areas:

(Omitted text is unaffected by this ordinance)

~~(31.51) — On North Central Avenue, from West Diversey Avenue to West Wellington Avenue.~~

(Omitted text is unaffected by this ordinance)

SECTION 2. This ordinance shall be in force and effect upon passage and publication.



Milly Santiago
Alderman, 31st Ward



City of Chicago



O2015-7860

Office of the City Clerk

Document Tracking Sheet

Meeting Date:	10/28/2015
Sponsor(s):	Santiago (31)
Type:	Ordinance
Title:	Amendment of Municipal Code Section 4-60-023 (31.31) to allow additional package goods licenses on portion(s) of N Pulaski Rd
Committee(s) Assignment:	Committee on License and Consumer Protection

ORDINANCE

BE IT ORDAINED BY THE CITY COUNCIL OF THE CITY OF CHICAGO:

SECTION 1. Section 4-60-023 of the Municipal Code of Chicago is hereby amended by deleting the language struck through, as follows:

4-60-023 Restrictions on additional licenses.


Subject to the provisions of subsection 4-60-021(c), no additional package goods license shall be issued for any premises located within the following areas:

(Omitted text is unaffected by this ordinance)

~~(31.31) — On the west side of North Pulaski Road, from West Diversey Avenue to West Wellington Avenue.~~

(Omitted text is unaffected by this ordinance)

SECTION 2. This ordinance shall be in force and effect upon passage and publication.


Milly Santiago
Alderman, 31st Ward



City of Chicago



O2015-7861

Office of the City Clerk

Document Tracking Sheet

Meeting Date:	10/28/2015
Sponsor(s):	Santiago (31)
Type:	Ordinance
Title:	Amendment of Municipal Code Section 4-60-023 (31.20) to allow additional package goods licenses on portion(s) of W Fullerton Ave
Committee(s) Assignment:	Committee on License and Consumer Protection

ORDINANCE

BE IT ORDAINED BY THE CITY COUNCIL OF THE CITY OF CHICAGO:

SECTION 1. Section 4-60-023 of the Municipal Code of Chicago is hereby amended by deleting the language struck through, as follows:

4-60-023 Restrictions on additional licenses.


Subject to the provisions of subsection 4-60-021(c), no additional package goods license shall be issued for any premises located within the following areas:

(Omitted text is unaffected by this ordinance)

~~(31.20) On West Fullerton Avenue, from North Cicero Avenue to North Laverne Avenue.~~

(Omitted text is unaffected by this ordinance)

SECTION 2. This ordinance shall be in force and effect upon passage and publication.


Milly Santiago
Alderman, 31st Ward



City of Chicago



O2015-7814

Office of the City Clerk


Document Tracking Sheet

Meeting Date:	10/28/2015
Sponsor(s):	Hopkins (2)
Type:	Ordinance
Title:	Exemption from physical barrier requirement for commercial driveway alley access for North Clark LLC
Committee(s) Assignment:	Committee on Transportation and Public Way

BE IT ORDAINED BY THE CITY COUNCIL OF THE CITY OF CHICAGO

SECTION 1. Pursuant to Section 10-20-430 of the Municipal Code of the City of Chicago, the Commissioner of the Department of Transportation is hereby authorized and directed to exempt North Clark LLC, of 833 North Clark Street, Chicago, Illinois 60610, from the provisions requiring barriers as a prerequisite to prohibit alley ingress and egress to parking facilities for the premise address.

SECTION 2. This ordinance shall take effect and be in force upon its passage and publication.

A handwritten signature in black ink that reads "Brian Hopkins". The signature is written in a cursive, flowing style.

Brian Hopkins
Alderman, 2nd Ward



City of Chicago



O2015-7832

Office of the City Clerk


Document Tracking Sheet

Meeting Date:	10/28/2015
Sponsor(s):	Dowell (3)
Type:	Ordinance
Title:	Exemption from physical barrier requirement for commercial driveway alley access for PAPA CTO Consultants
Committee(s) Assignment:	Committee on Transportation and Public Way

BE IT ORDAINED BY THE CITY COUNCIL OF THE CITY OF CHICAGO:

SECTION 1: Section 10-20-430 of the Municipal Code of Chicago, the Commissioner of Transportation is hereby authorized and directed to exempt PAPA CTO Consultants of 120 West Madison, Suite 310, Chicago, IL from requiring barriers as a prerequisite to prohibit alley ingress and egress to parking facilities for premise address: 4316 South Michigan Avenue.

SECTION 2: This ordinance shall take effect and be in force from and after its passage and publication.

A handwritten signature in black ink, reading "Pat Dowell", is written over a horizontal line.

Pat Dowell

Alderman, 3rd Ward



City of Chicago



O2015-7853

Office of the City Clerk

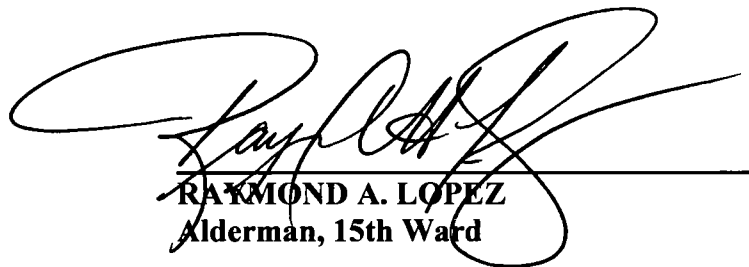
Document Tracking Sheet

Meeting Date:	10/28/2015
Sponsor(s):	Lopez (15)
Type:	Ordinance
Title:	Exemption from physical barrier requirement for commercial driveway alley access for Dollar Zone
Committee(s) Assignment:	Committee on Transportation and Public Way

BE IT ORDAINED BY THE CITY COUNCIL OF CHICAGO:

SECTION 1. Section 10-20-430 of the Municipal Code of Chicago, the Commissioner of Transportation is hereby authorized and directed to exempt **Dollar Zone** from the provisions requiring barriers as a prerequisite to prohibit alley ingress and egress to parking facilities for premise address at **2002-2010 West 51st Street.**

SECTION 2. This ordinance shall take effect and be in force from and after its passage and publication.



RAYMOND A. LOPEZ
Alderman, 15th Ward



City of Chicago



O2015-7865

Office of the City Clerk


Document Tracking Sheet

Meeting Date:	10/28/2015
Sponsor(s):	Lopez (15)
Type:	Ordinance
Title:	Exemption from physical barrier requirement for commercial driveway alley access for Metro Loan Stores LLC
Committee(s) Assignment:	Committee on Transportation and Public Way

BE IT ORDAINED BY THE CITY COUNCIL OF CHICAGO:

SECTION 1. Section 10-20-430 of the Municipal Code of Chicago, the Commissioner of Transportation is hereby authorized and directed to exempt **Metro Loan Stores, LLC** from the provisions requiring barriers as a prerequisite to prohibit alley ingress and egress to parking facilities for premise address at **2752 West 47th Street.**

SECTION 2. This ordinance shall take effect and be in force from and after its passage and publication.



RAYMOND A. LOPEZ
Alderman, 15th Ward



City of Chicago



O2015-7815

Office of the City Clerk

Document Tracking Sheet

Meeting Date:	10/28/2015
Sponsor(s):	Maldonado (26)
Type:	Ordinance
Title:	Exemption from physical barrier requirement for commercial driveway alley access for Wilmot Construction
Committee(s) Assignment:	Committee on Transportation and Public Way


BE IT ORDAINED BY THE CITY COUNCIL OF THE CITY OF CHICAGO:

SECTION 1. Section 10-20-430 of the Municipal Code of Chicago, the Commissioner of Transportation is hereby authorized and directed to exempt:

Property Owner: Wilmot Construction
Property Address: 1017-33 N. Construction
Business Name: Wilmot Construction
Business Contact: Stan Pluta
Phone Number: 773-772-8500

from the provisions requiring barriers as a prerequisite to prohibit alley ingress and egress to parking facilities for premise address: 1017-33 N. California.

SECTION 2. This ordinance shall take effect and be in force from and after its passage and publication.



Roberto Maldonado
Alderman, 26th Ward



City of Chicago



O2015-7816

Office of the City Clerk

Document Tracking Sheet

Meeting Date:	10/28/2015
Sponsor(s):	Maldonado (26)
Type:	Ordinance
Title:	Exemption from physical barrier requirement for commercial driveway alley access for Amphion Engineering, Inc.
Committee(s) Assignment:	Committee on Transportation and Public Way


BE IT ORDAINED BY THE CITY COUNCIL OF THE CITY OF CHICAGO:

SECTION 1. Section 10-20-430 of the Municipal Code of Chicago, the Commissioner of Transportation is hereby authorized and directed to exempt:

Property Owner: James A. Lopez
Property Address: 3609 W. North Ave.
Business Name: Amphion Engineering Inc.
Business Contact: Abelardo Rodriguez
Phone Number: 773-458-9470

from the provisions requiring barriers as a prerequisite to prohibit alley ingress and egress to parking facilities for premise address: 3609 W. North Ave.

SECTION 2. This ordinance shall take effect and be in force from and after its passage and publication.



Roberto Maldonado
Alderman, 26th Ward



City of Chicago



O2015-7817

Office of the City Clerk

Document Tracking Sheet

Meeting Date:	10/28/2015
Sponsor(s):	Maldonado (26)
Type:	Ordinance
Title:	Exemption from physical barrier requirement for commercial driveway alley access for Wash Express
Committee(s) Assignment:	Committee on Transportation and Public Way


BE IT ORDAINED BY THE CITY COUNCIL OF THE CITY OF CHICAGO:

SECTION 1. Section 10-20-430 of the Municipal Code of Chicago, the Commissioner of Transportation is hereby authorized and directed to exempt:

Property Owner: Talarico, Luigi
Property Address: 3535-37 W. North Ave.
Business Name: Wash Express
Business Contact: Salvatore Talarico
Phone Number: 773-505-2587

from the provisions requiring barriers as a prerequisite to prohibit alley ingress and egress to parking facilities for premise address: 3535-37 W. North Ave.

SECTION 2. This ordinance shall take effect and be in force from and after its passage and publication.



Roberto Maldonado
Alderman, 26th Ward



City of Chicago



O2015-7818

Office of the City Clerk

Document Tracking Sheet

Meeting Date:	10/28/2015
Sponsor(s):	Maldonado (26)
Type:	Ordinance
Title:	Exemption from physical barrier requirement for commercial driveway alley access for Kamran Auto Exchange
Committee(s) Assignment:	Committee on Transportation and Public Way


BE IT ORDAINED BY THE CITY COUNCIL OF THE CITY OF CHICAGO:

SECTION 1. Section 10-20-430 of the Municipal Code of Chicago, the Commissioner of Transportation is hereby authorized and directed to exempt:

Property Owner: Jawaid Advani
Property Address: 1423-25 N. Pulaski
Business Name: Kamran Auto Exchange
Business Contact: Jawaid Advani
Phone Number: 773-386-4806 or 773-225-5979

from the provisions requiring barriers as a prerequisite to prohibit alley ingress and egress to parking facilities for premise address: 1423-25 N. Pulaski

SECTION 2. This ordinance shall take effect and be in force from and after its passage and publication.



Roberto Maldonado
Alderman, 26th Ward



City of Chicago



O2015-7844

Office of the City Clerk

Document Tracking Sheet

Meeting Date:	10/28/2015
Sponsor(s):	Burnett (27)
Type:	Ordinance
Title:	Exemption from physical barrier requirement for commercial driveway alley access for Advance Board Up Unlimited, Inc.
Committee(s) Assignment:	Committee on Transportation and Public Way

**City Council Meeting
October 28, 2015**


BE IT ORDAINED BY THE CITY COUNCIL OF THE CITY OF CHICAGO

SECTION 1. Section 10-20-430 of the Municipal Code of Chicago, Commissioner of Transportation is hereby authorized and directed to exempt

**Advance Board Up Unlimited, Inc
3152-3154 W.Chicago Ave
Chicago, IL 60651**

From the provisions requiring barriers as a prerequisite to prohibit alley ingress and egress to parking facilities for premise address.

SECTION 2. This ordinance shall take effect and be in force from and after its passage and publication


Walter Burnett, Jr.
Alderman, 27th Ward





City of Chicago



O2015-7854

Office of the City Clerk

Document Tracking Sheet


Meeting Date:	10/28/2015
Sponsor(s):	Santiago (31)
Type:	Ordinance
Title:	Exemption from physical barrier requirement for commercial driveway alley access for Fast Auto Repairs, Inc.
Committee(s) Assignment:	Committee on Transportation and Public Way

City Council
Wednesday, October 28, 2015

BE IT ORDAINED BY THE CITY COUNCIL OF THE CITY OF CHICAGO:

SECTION 1. Per Section 10-20-430 of the Municipal Code of Chicago, the Director of Revenue is hereby authorized and directed to exempt **Fast Auto Repairs INC.** from the provisions requiring barriers as a prerequisite to prohibit alley ingress and egress into **5037 W Belmont Avenue.**

SECTION 2. This ordinance shall be in force and take effect from and after its passage and publication.



Milly Santiago
Alderman, 31st Ward



City of Chicago



O2015-7835

Office of the City Clerk


Document Tracking Sheet

Meeting Date:	10/28/2015
Sponsor(s):	Pawar (47)
Type:	Ordinance
Title:	Exemption from physical barrier requirement for commercial driveway alley access for Smashy Hand Car Wash
Committee(s) Assignment:	Committee on Transportation and Public Way

BE IT ORDAINED BY THE CITY COUNCIL OF THE CITY OF CHICAGO:

SECTION 1. Pursuant to Section 10-20-430 of the Municipal Code of Chicago, the Director of the Department of Revenue is hereby authorized and directed to exempt **Smashy Hand Car Wash** at **5006 N Clark St** from requiring barriers as a prerequisite to prohibit alley ingress and egress to parking facilities for premise address.

SECTION 2. This ordinance shall take effect and be in force upon its passage and publication.



Ameya Pawar
Alderman, Ward 47



City of Chicago



O2015-7836

Office of the City Clerk


Document Tracking Sheet

Meeting Date:	10/28/2015
Sponsor(s):	Pawar (47)
Type:	Ordinance
Title:	Exemption from physical barrier requirement for commercial driveway alley access for Al Medina Auto Repair & Body Shop
Committee(s) Assignment:	Committee on Transportation and Public Way

BE IT ORDAINED BY THE CITY COUNCIL OF THE CITY OF CHICAGO:

SECTION 1. Pursuant to Section 10-20-430 of the Municipal Code of Chicago, the Director of the Department of Revenue is hereby authorized and directed to exempt **Al Medina Auto Repair & Body Shop at 4876 N Clark St** from requiring barriers as a prerequisite to prohibit alley ingress and egress to parking facilities for premise address.

SECTION 2. This ordinance shall take effect and be in force upon its passage and publication.



Armea Pawar
Alderman, Ward 47



City of Chicago



O2015-7904

Office of the City Clerk

Document Tracking Sheet

Meeting Date:	10/28/2015
Sponsor(s):	Moore (17)
Type:	Ordinance
Title:	Awning(s) for 6511 Club
Committee(s) Assignment:	Committee on Transportation and Public Way

ORDINANCE
6511 CLUB
Acct. No. 30201 - 1
Permit No. 1120414

Be It Ordained by the City Council of the City of Chicago:

SECTION 1. Permission and authority are hereby given and granted to 6511 CLUB, upon the terms and subject to the conditions of this ordinance to maintain and use, as now constructed, one (1) Awning(s) projecting over the public right-of-way adjacent to its premises known as 6511 S. Kedzie Ave..

Said Awning(s) at S. Kedzie Ave. measure(s):

One (1) at twenty-five (25) feet in length, and two (2) feet in width for a total of fifty (50) square feet.

The location of said privilege shall be as shown on prints kept on file with the Department of Business Affairs and Consumer Protection and the Office of the City Clerk.

Said privilege shall be constructed in accordance with plans and specifications approved by the Zoning Department - Signs.

This grant of privilege in the public way shall be subject to the provisions of Section 10-28-015 and all other required provisions of the Municipal Code of Chicago.

The grantee shall pay to the City of Chicago as compensation for the privilege #1120414 herein granted the sum of fifty (\$50.00) per annum in advance.

A 25% penalty will be added for payments received after due date.

The permit holder agrees to hold the City of Chicago harmless for any damage, relocation or replacement costs associated with damage, relocation or removal of private property caused by the City performing work in the public way.

Authority herein given and granted for a period of five (5) years from and after 03/14/2015.

Alderman


David H. Moore 17th Ward





10/28/2015

Alderman **David H. Moore**
Ward # 17
City of Chicago
City Hall, Room 300
121 North LaSalle Street
Chicago, Illinois 60602

Re: An ordinance to use and maintain a portion of the public right-of-way for **one (1) awning(s)** for **6511 CLUB**, adjacent to the premises known as **6511 S. Kedzie Ave.**.

Dear Alderman **David H. Moore**:

The applicant referenced above has requested the use of the public right-of-way for a **awning(s)**. An ordinance has been prepared by the Department of Business Affairs and Consumer Protection – Small Business Center - Public Way Use Unit for presentation to the City Council. Because this request was made for properties located in your ward, as approved by you as per the attached, I respectfully request that you introduce the attached ordinance at the next City Council meeting.

If you have any questions regarding this ordinance, please contact Anthony Bertuca at (312) 744-5506.

Department of Business Affairs and Consumer Protection



City of Chicago



O2015-7908

Office of the City Clerk

Document Tracking Sheet

Meeting Date:	10/28/2015
Sponsor(s):	Brookins (21)
Type:	Ordinance
Title:	Awning(s) for Morrison's Restaurant
Committee(s) Assignment:	Committee on Transportation and Public Way

ORDINANCE
MORRISON'S RESTAURANT
Acct. No. 364469 - 1
Permit No. 1103857

Be It Ordained by the City Council of the City of Chicago:

SECTION 1. Permission and authority are hereby given and granted to MORRISON'S RESTAURANT, upon the terms and subject to the conditions of this ordinance to maintain and use, as now constructed, one (1) Awning(s) projecting over the public right-of-way adjacent to its premises known as 8127 S. Ashland Ave.

Said Awning(s) at S Ashland Ave measure(s):

One (1) at fifty (50) feet in length, and two point five (2.5) feet in width for a total of one hundred twenty-five (125) square feet.

The location of said privilege shall be as shown on prints kept on file with the Department of Business Affairs and Consumer Protection and the Office of the City Clerk.

Said privilege shall be constructed in accordance with plans and specifications approved by the Zoning Department - Signs.

This grant of privilege in the public way shall be subject to the provisions of Section 10-28-015 and all other required provisions of the Municipal Code of Chicago.


The grantee shall pay to the City of Chicago as compensation for the privilege #1103857 herein granted the sum of seventy-five (\$75.00) per annum in advance.

A 25% penalty will be added for payments received after due date.

The permit holder agrees to hold the City of Chicago harmless for any damage, relocation or replacement costs associated with damage, relocation or removal of private property caused by the City performing work in the public way.

Authority herein given and granted for a period of five (5) years from and after Date of Passage.

Alderman


Howard Brookins, Jr. 21st Ward





2nd ATTEMPT AT INTRODUCTION

10/28/2015

Alderman **Howard Brookins, Jr.**
Ward # **21**
City of Chicago
City Hall, Room **300**
121 North LaSalle Street
Chicago, Illinois 60602

Re: An ordinance to use and maintain a portion of the public right-of-way for **one (1) awning(s)** for **MORRISON'S RESTAURANT**, adjacent to the premises known as **8127 S. Ashland Ave.**.

Dear Alderman **Howard Brookins, Jr.**:

The applicant referenced above has requested the use of the public right-of-way for a **awning(s)**. An ordinance has been prepared by the Department of Business Affairs and Consumer Protection – Small Business Center - Public Way Use Unit for presentation to the City Council. Because this request was made for properties located in your ward, as approved by you as per the attached, I respectfully request that you introduce the attached ordinance at the next City Council meeting.

If you have any questions regarding this ordinance, please contact Anthony Bertuca at (312) 744-5506.

Department of Business Affairs and Consumer Protection



City of Chicago



O2015-7918

Office of the City Clerk

Document Tracking Sheet

Meeting Date:	10/28/2015
Sponsor(s):	Zalewski (23)
Type:	Ordinance
Title:	Awning(s) for La Fuente
Committee(s) Assignment:	Committee on Transportation and Public Way

ORDINANCE
LA FUENTE
Acct. No. 220854 - 1
Permit No. 1120469

Be It Ordained by the City Council of the City of Chicago:

SECTION 1. Permission and authority are hereby given and granted to LA FUENTE, upon the terms and subject to the conditions of this ordinance to maintain and use, as now constructed, one (1) Awning(s) projecting over the public right-of-way adjacent to its premises known as 3640 W. 59th St..

Said Awning(s) at W. 59th Street measure(s):

One (1) at twenty-three (23) feet in length, and two (2) feet in width for a total of forty-six (46) square feet.

The location of said privilege shall be as shown on prints kept on file with the Department of Business Affairs and Consumer Protection and the Office of the City Clerk.

Said privilege shall be constructed in accordance with plans and specifications approved by the Zoning Department - Signs.

This grant of privilege in the public way shall be subject to the provisions of Section 10-28-015 and all other required provisions of the Municipal Code of Chicago.

The grantee shall pay to the City of Chicago as compensation for the privilege #1120469 herein granted the sum of fifty (\$50.00) per annum in advance.


A 25% penalty will be added for payments received after due date.

The permit holder agrees to hold the City of Chicago harmless for any damage, relocation or replacement costs associated with damage, relocation or removal of private property caused by the City performing work in the public way.

Authority herein given and granted for a period of five (5) years from and after 03/14/2015.

Alderman


Michael R. Zalewski 23rd Ward





10/28/2015

Alderman **Michael R. Zalewski**
Ward # **23**
City of Chicago
City Hall, Room **200**
121 North LaSalle Street
Chicago, Illinois 60602

Re: An ordinance to use and maintain a portion of the public right-of-way for **one (1) awning(s)** for **LA FUENTE**, adjacent to the premises known as **3640 W. 59th St.**.

Dear Alderman **Michael R. Zalewski**:

The applicant referenced above has requested the use of the public right-of-way for a **awning(s)**. An ordinance has been prepared by the Department of Business Affairs and Consumer Protection – Small Business Center - Public Way Use Unit for presentation to the City Council. Because this request was made for properties located in your ward, as approved by you as per the attached, I respectfully request that you introduce the attached ordinance at the next City Council meeting.

If you have any questions regarding this ordinance, please contact Anthony Bertuca at (312) 744-5506.

Department of Business Affairs and Consumer Protection



City of Chicago



O2015-7920

Office of the City Clerk

Document Tracking Sheet

Meeting Date:	10/28/2015
Sponsor(s):	Zalewski (23)
Type:	Ordinance
Title:	Awning(s) for Lawlor's Bar
Committee(s) Assignment:	Committee on Transportation and Public Way

ORDINANCE
LAWLOR'S BAR
Acct. No. 202011 - 1
Permit No. 1120453

Be It Ordained by the City Council of the City of Chicago:

SECTION 1. Permission and authority are hereby given and granted to LAWLOR'S BAR, upon the terms and subject to the conditions of this ordinance to maintain and use, as now constructed, one (1) Awning(s) projecting over the public right-of-way adjacent to its premises known as 6854 W. Archer Ave..

Said Awning(s) at W. ARCHER AVE. measure(s):

One (1) at twenty-two (22) feet in length, and three (3) feet in width for a total of sixty-six (66) square feet.

The location of said privilege shall be as shown on prints kept on file with the Department of Business Affairs and Consumer Protection and the Office of the City Clerk.

Said privilege shall be constructed in accordance with plans and specifications approved by the Zoning Department - Signs.

This grant of privilege in the public way shall be subject to the provisions of Section 10-28-015 and all other required provisions of the Municipal Code of Chicago.

The grantee shall pay to the City of Chicago as compensation for the privilege #1120453 herein granted the sum of fifty (\$50.00) per annum in advance.

A 25% penalty will be added for payments received after due date.

The permit holder agrees to hold the City of Chicago harmless for any damage, relocation or replacement costs associated with damage, relocation or removal of private property caused by the City performing work in the public way.

Authority herein given and granted for a period of five (5) years from and after 03/18/2014.

Alderman _____

Michael R. Zalewski 23rd Ward





10/28/2015

Alderman **Michael R. Zalewski**
Ward # 23
City of Chicago
City Hall, Room 200
121 North LaSalle Street
Chicago, Illinois 60602

Re: An ordinance to use and maintain a portion of the public right-of-way for **one (1) awning(s)** for
LAWLOR'S BAR, adjacent to the premises known as **6854 W. Archer Ave.**

Dear Alderman **Michael R. Zalewski**:

The applicant referenced above has requested the use of the public right-of-way for a **awning(s)**. An ordinance has been prepared by the Department of Business Affairs and Consumer Protection – Small Business Center - Public Way Use Unit for presentation to the City Council. Because this request was made for properties located in your ward, as approved by you as per the attached, I respectfully request that you introduce the attached ordinance at the next City Council meeting.

If you have any questions regarding this ordinance, please contact Anthony Bertuca at (312) 744-5506.

Department of Business Affairs and Consumer Protection



City of Chicago



O2015-7967

Office of the City Clerk

Document Tracking Sheet

Meeting Date:	10/28/2015
Sponsor(s):	Maldonado (26)
Type:	Ordinance
Title:	Awning(s) for Diana' Food & Restaurant
Committee(s) Assignment:	Committee on Transportation and Public Way

ORDINANCE
DIANA' FOOD & RESTAURANT
Acct. No. 289057 - 1
Permit No. 1105568

Be It Ordained by the City Council of the City of Chicago:

SECTION 1. Permission and authority are hereby given and granted to DIANA' FOOD & RESTAURANT, upon the terms and subject to the conditions of this ordinance to maintain and use, as now constructed, one (1) Awning(s) projecting over the public right-of-way adjacent to its premises known as 1000 N. Francisco Ave..

Said Awning(s) at N. Francisco Avenue measure(s):

One (1) at twenty-four (24) feet in length, and three point four two (3.42) feet in width for a total of eighty-two point zero eight (82.08) square feet.

The location of said privilege shall be as shown on prints kept on file with the Department of Business Affairs and Consumer Protection and the Office of the City Clerk.

Said privilege shall be constructed in accordance with plans and specifications approved by the Zoning Department - Signs.

This grant of privilege in the public way shall be subject to the provisions of Section 10-28-015 and all other required provisions of the Municipal Code of Chicago.


The grantee shall pay to the City of Chicago as compensation for the privilege #1105568 herein granted the sum of fifty (\$50.00) per annum in advance.

A 25% penalty will be added for payments received after due date.

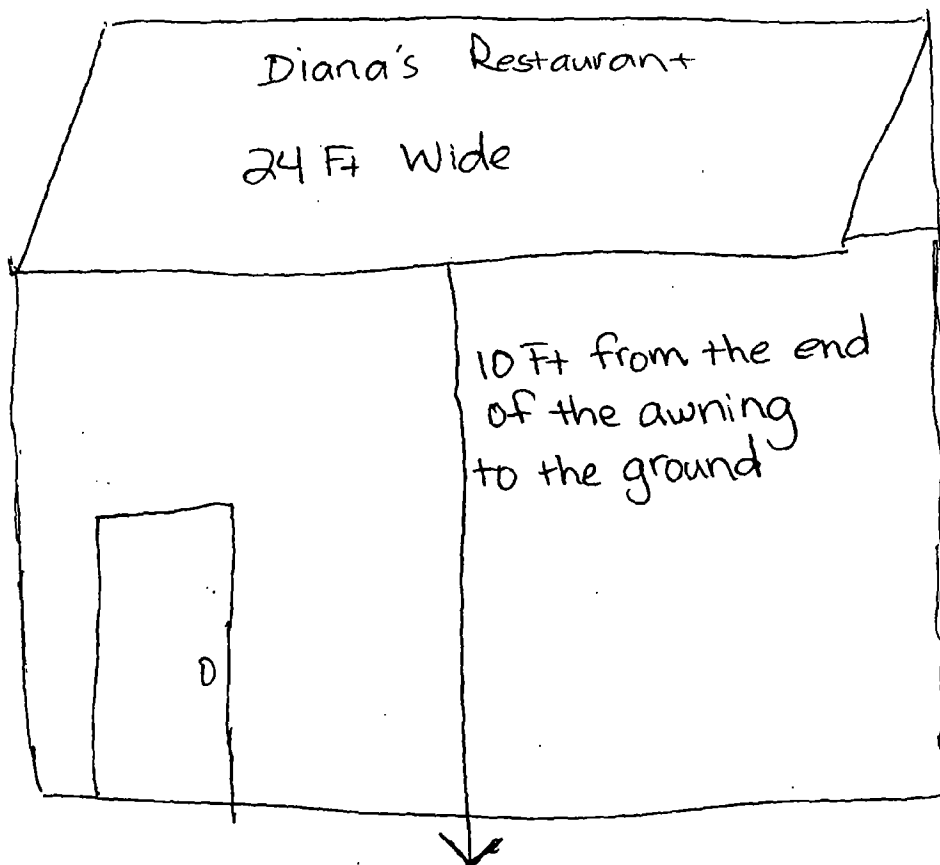
The permit holder agrees to hold the City of Chicago harmless for any damage, relocation or replacement costs associated with damage, relocation or removal of private property caused by the City performing work in the public way.

Authority herein given and granted for a period of five (5) years from and after 11/13/2012.

Alderman



Roberto Maldonado 26th Ward





2nd ATTEMPT AT INTRODUCTION

10/28/2015

Alderman **Roberto Maldonado**
Ward # **26**
City of Chicago
City Hall, Room **300**
121 North LaSalle Street
Chicago, Illinois 60602

Re: An ordinance to use and maintain a portion of the public right-of-way for **one (1) awning(s)** for
DIANA' FOOD & RESTAURANT, adjacent to the premises known as **1000 N. Francisco Ave..**

Dear Alderman **Roberto Maldonado**:

The applicant referenced above has requested the use of the public right-of-way for a **awning(s)**. An ordinance has been prepared by the Department of Business Affairs and Consumer Protection – Small Business Center - Public Way Use Unit for presentation to the City Council. Because this request was made for properties located in your ward, as approved by you as per the attached, I respectfully request that you introduce the attached ordinance at the next City Council meeting.

If you have any questions regarding this ordinance, please contact Anthony Bertuca at (312) 744-5506.

Department of Business Affairs and Consumer Protection



City of Chicago



O2015-7968

Office of the City Clerk

Document Tracking Sheet

Meeting Date:	10/28/2015
Sponsor(s):	Maldonado (26)
Type:	Ordinance
Title:	Awning(s) for Mark Bonner
Committee(s) Assignment:	Committee on Transportation and Public Way

ORDINANCE
MARK BONNER
Acct. No. 349968 - 1
Permit No. 1117221

Be It Ordained by the City Council of the City of Chicago:

SECTION 1. Permission and authority are hereby given and granted to MARK BONNER, upon the terms and subject to the conditions of this ordinance to maintain and use, as now constructed, one (1) Awning(s) projecting over the public right-of-way adjacent to its premises known as 3563 W. Armitage Ave..

Said Awning(s) at W. Armitage Avenue measure(s):

One (1) at twenty-five (25) feet in length, and two (2) feet in width for a total of fifty (50) square feet.

The location of said privilege shall be as shown on prints kept on file with the Department of Business Affairs and Consumer Protection and the Office of the City Clerk.

Said privilege shall be constructed in accordance with plans and specifications approved by the Zoning Department - Signs.


This grant of privilege in the public way shall be subject to the provisions of Section 10-28-015 and all other required provisions of the Municipal Code of Chicago.

The grantee shall pay to the City of Chicago as compensation for the privilege #1117221 herein granted the sum of fifty (\$50.00) per annum in advance.

A 25% penalty will be added for payments received after due date.

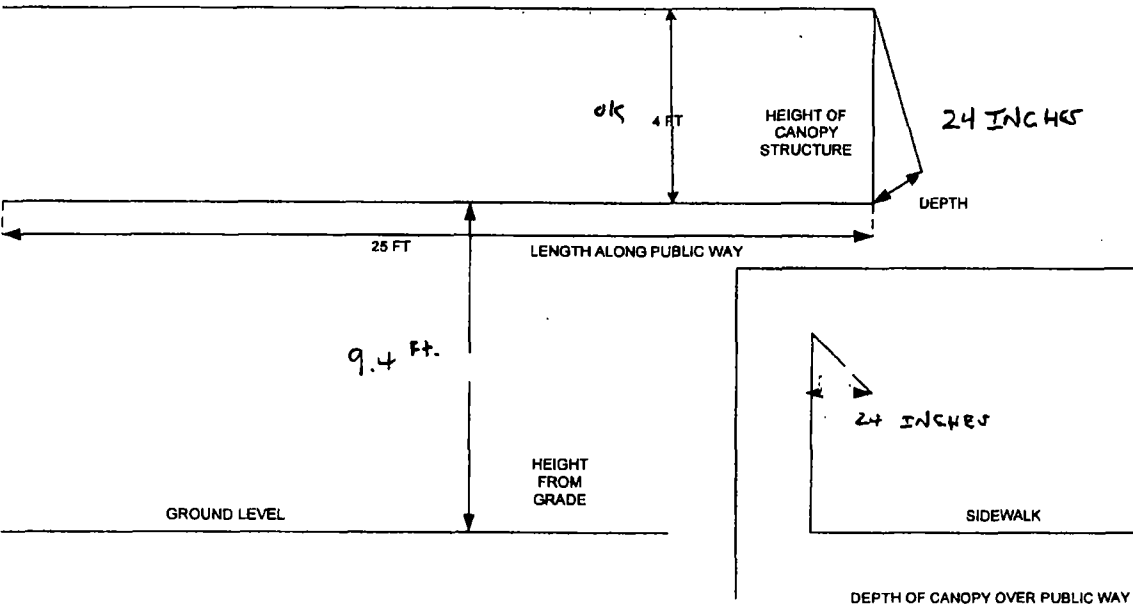
The permit holder agrees to hold the City of Chicago harmless for any damage, relocation or replacement costs associated with damage, relocation or removal of private property caused by the City performing work in the public way.

Authority herein given and granted for a period of five (5) years from and after 03/10/2015.

Alderman 
Roberto Maldonado 26th Ward

3563 W ARMITAGE CANOPY DIMENSIONS.

3563 W ARMITAGE





3rd ATTEMPT AT INTRODUCTION

10/28/2015

Alderman **Roberto Maldonado**
Ward # **26**
City of Chicago
City Hall, Room **300**
121 North LaSalle Street
Chicago, Illinois 60602

Re: An ordinance to use and maintain a portion of the public right-of-way for **one (1) awning(s)** for
MARK BONNER, adjacent to the premises known as **3563 W. Armitage Ave..**

Dear Alderman **Roberto Maldonado**:

The applicant referenced above has requested the use of the public right-of-way for a **awning(s)**. An ordinance has been prepared by the Department of Business Affairs and Consumer Protection – Small Business Center - Public Way Use Unit for presentation to the City Council. Because this request was made for properties located in your ward, as approved by you as per the attached, I respectfully request that you introduce the attached ordinance at the next City Council meeting.

If you have any questions regarding this ordinance, please contact Anthony Bertuca at (312) 744-5506.

Department of Business Affairs and Consumer Protection



City of Chicago



O2015-7921

Office of the City Clerk

Document Tracking Sheet

Meeting Date:	10/28/2015
Sponsor(s):	Burnett (27)
Type:	Ordinance
Title:	Awning(s) for Erie LaSalle Body Shop
Committee(s) Assignment:	Committee on Transportation and Public Way

ORDINANCE
ERIE LASALLE BODY SHOP
Acct. No. 11340 - 2
Permit No. 1120462

Be It Ordained by the City Council of the City of Chicago:

SECTION 1. Permission and authority are hereby given and granted to ERIE LASALLE BODY SHOP, upon the terms and subject to the conditions of this ordinance to construct, install, maintain and use two (2) Awning(s) projecting over the public right-of-way adjacent to its premises known as 1005 W. Huron St..

Said Awning(s) at W HURON ST measure(s):

Two (2) at five (5) feet in length, and two point five (2.5) feet in width for a total of twenty-five (25) square feet.

The location of said privilege shall be as shown on prints kept on file with the Department of Business Affairs and Consumer Protection and the Office of the City Clerk.

Said privilege shall be constructed in accordance with plans and specifications approved by the Zoning Department - Signs.

This grant of privilege in the public way shall be subject to the provisions of Section 10-28-015 and all other required provisions of the Municipal Code of Chicago.

The grantee shall pay to the City of Chicago as compensation for the privilege #1120462 herein granted the sum of one hundred (\$100.00) per annum in advance.

A 25% penalty will be added for payments received after due date.

The permit holder agrees to hold the City of Chicago harmless for any damage, relocation or replacement costs associated with damage, relocation or removal of private property caused by the City performing work in the public way.

Authority herein given and granted for a period of five (5) years from and after Date of Passage.

Alderman


Walter Burnett Jr. 27th Ward

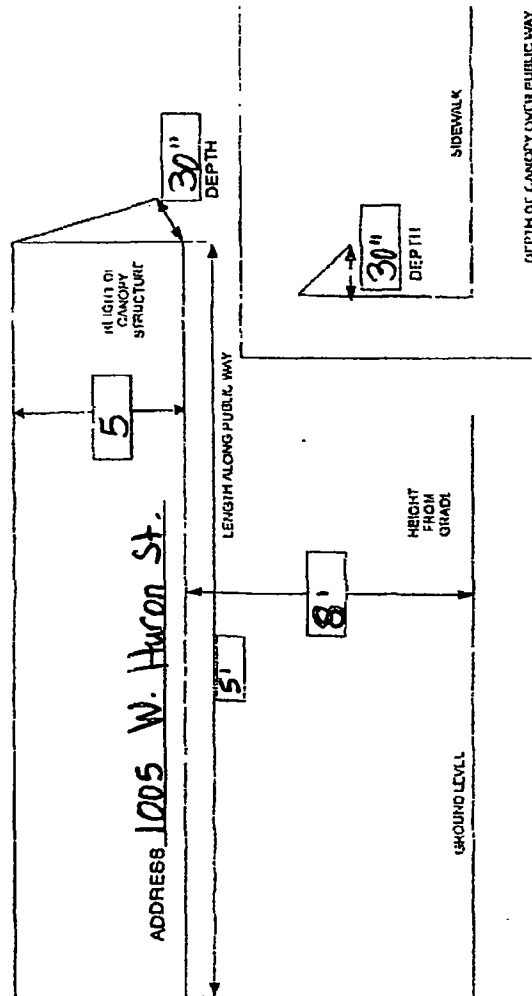


APPLICATION TO USE THE PUBLIC RIGHT OF WAY

EXAMPLE OF CANOPY/AWNING DRAWING

CANOPY DRAWINGS

PROPERTY LOCATION: 1005 W. Huron St., Chicago #102
ORGANIZATION'S NAME: ERIC LaSALLE Body Shop





City of Chicago



O2015-7923

Office of the City Clerk

Document Tracking Sheet

Meeting Date:	10/28/2015
Sponsor(s):	Burnett (27)
Type:	Ordinance
Title:	Awning(s) for J Crew Retail
Committee(s) Assignment:	Committee on Transportation and Public Way

ORDINANCE
J CREW RETAIL
Acct. No. 8673 - 2
Permit No. 1120512

Be It Ordained by the City Council of the City of Chicago:

SECTION 1. Permission and authority are hereby given and granted to J CREW RETAIL, upon the terms and subject to the conditions of this ordinance to maintain and use, as now constructed, two (2) Awning(s) projecting over the public right-of-way adjacent to its premises known as 929 W. North Ave..

Said Awning(s) at W. NORTH AVE measure(s):

Two (2) at eight point five (8.5) feet in length, and four (4) feet in width for a total of sixty-eight (68) square feet.

The location of said privilege shall be as shown on prints kept on file with the Department of Business Affairs and Consumer Protection and the Office of the City Clerk.

Said privilege shall be constructed in accordance with plans and specifications approved by the Zoning Department - Signs.

This grant of privilege in the public way shall be subject to the provisions of Section 10-28-015 and all other required provisions of the Municipal Code of Chicago.

The grantee shall pay to the City of Chicago as compensation for the privilege #1120512 herein granted the sum of one hundred (\$100.00) per annum in advance.

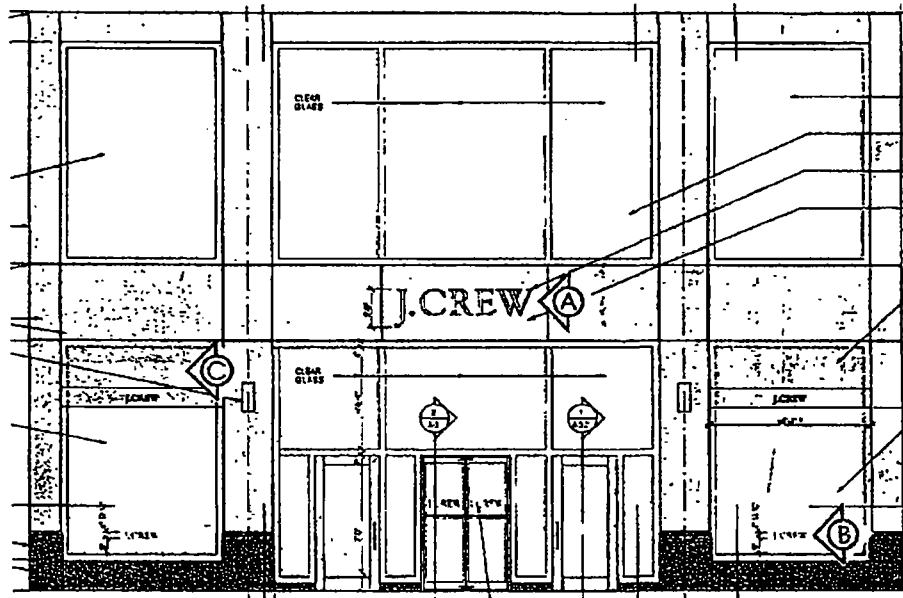
A 25% penalty will be added for payments received after due date.

The permit holder agrees to hold the City of Chicago harmless for any damage, relocation or replacement costs associated with damage, relocation or removal of private property caused by the City performing work in the public way.

Authority herein given and granted for a period of five (5) years from and after 03/12/2018.

Alderman


Walter Burnett Jr. 27th Ward



◀ A JC16 FAB
1 Required

◀ B JC4 WV
6 Required

◀ C JC AWNING 8'-6" x 4'-0"
2 Required

Date: 04/03/02 Rept JOHN FICH SL NO: Submit JC
Client: J. CREW # 616
Location: NORTH AVENUE COLLECTION / CHICAGO, IL

Ruggles
SIGN COMPANY

308 Crossfield Drive
Versailles, KY 40383
Ph: 859-879-1199 Fax: 859-879-8683
www.rugglessign.com
email@rugglessign.com

ACCEPTED BY: _____
DRAWN BY: D.A.C.



City of Chicago



O2015-7938

Office of the City Clerk

Document Tracking Sheet

Meeting Date:	10/28/2015
Sponsor(s):	Waguespack (32)
Type:	Ordinance
Title:	Awning(s) for Journelle Chicago LLC
Committee(s) Assignment:	Committee on Transportation and Public Way

ORDINANCE
Journelle Chicago LLC
Acct. No. 401659 - 1
Permit No. 1120406

Be It Ordained by the City Council of the City of Chicago:

SECTION 1. Permission and authority are hereby given and granted to Journelle Chicago LLC, upon the terms and subject to the conditions of this ordinance to construct, install, maintain and use one (1) Awning(s) projecting over the public right-of-way adjacent to its premises known as 1725 N. Damen Ave..

Said Awning(s) at N. Damen measure(s):

One (1) at twelve point six seven (12.67) feet in length, and five (5) feet in width for a total of sixty-three point three five (63.35) square feet.

The location of said privilege shall be as shown on prints kept on file with the Department of Business Affairs and Consumer Protection and the Office of the City Clerk.

Said privilege shall be constructed in accordance with plans and specifications approved by the Zoning Department - Signs.


This grant of privilege in the public way shall be subject to the provisions of Section 10-28-015 and all other required provisions of the Municipal Code of Chicago.

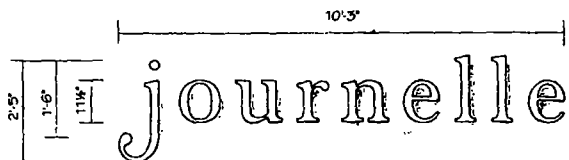
The grantee shall pay to the City of Chicago as compensation for the privilege #1120406 herein granted the sum of fifty (\$50.00) per annum in advance.

A 25% penalty will be added for payments received after due date.

The permit holder agrees to hold the City of Chicago harmless for any damage, relocation or replacement costs associated with damage, relocation or removal of private property caused by the City performing work in the public way.

Authority herein given and granted for a period of five (5) years from and after Date of Passage.

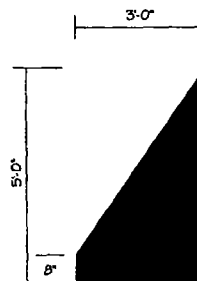

Alderman 
Scott Waguespack 32nd Ward



(1) set 1/4" thick FCO aluminum letters

Letters: 1/4" thick FCO aluminum painted Satin White
Mounting: stud-mount flush to exterior brick

Site survey required to confirm wall size before fabrication



(1) 5'-0" x 12'-8 1/2" x 3'-0" awning

Frame: 1" square aluminum extrusion welded frame, mill finish, 8" fixed valance

Fabric: Sunbrella fabric, "Hyacinth" closest stock color to PMS 2627C

Mounting: flush to exterior brick with z-clips and masonry anchors

Site survey required to confirm wall size before fabrication

Parvin-Claus

SIGN COMPANY

Design • Fabrication • Installation • Maintenance
1617 Hubbard Street • Evanston, Illinois 60201
Tel: 847.310.2800 • Fax: 847.310.2874
e: mail@pcsign.com
www.parvinclaus.com

PROJECT:

journelle

1725 N. Damen
CHICAGO

CUSTOMER APPROVAL:

DATE

AUTHORIZED SIGNATURE

REPRESENTATIVE

BRUN NEWTON

DRAWN BY

BILL GOODWIN

DATE

9/21/15

SCALE

1/2" = 1'

SHEET NO

1 of 3

WORK ORDER

74136

FILE NAME

jou74136

REVISIONS:

1 9/23/15

2

3

4

5

6

7

8

This sign is intended to be installed in accordance with the requirements of Article 601 of the National Electrical Code and/or other applicable local codes. This includes proper grounding and bonding of the sign.



This sign is built to UL Standards for operation in North America

This document is owned by and the information contained in it is proprietary to Parvin-Claus Sign Company. The acceptor hereof the holder agrees not to use the information disclosed in it to any third party nor reproduce this document without the prior written consent of Parvin-Claus Sign Company. Holder also agrees to immediately return this document upon request of Parvin-Claus Sign Company.

© Copyright 2015 by Parvin-Claus Sign Co



10/28/2015

Alderman Scott Waguespack
Ward # 32
City of Chicago
City Hall, Room 300
121 North LaSalle Street
Chicago, Illinois 60602

Re: An ordinance to use and maintain a portion of the public right-of-way for **one (1) awning(s)** for
Journelle Chicago LLC, adjacent to the premises known as **1725 N. Damen Ave.**.

Dear **Alderman Scott Waguespack**:

The applicant referenced above has requested the use of the public right-of-way for a **awning(s)**. An ordinance has been prepared by the Department of Business Affairs and Consumer Protection – Small Business Center - Public Way Use Unit for presentation to the City Council. Because this request was made for properties located in your ward, as approved by you as per the attached, I respectfully request that you introduce the attached ordinance at the next City Council meeting.

If you have any questions regarding this ordinance, please contact Anthony Bertuca at (312) 744-5506.

Department of Business Affairs and Consumer Protection



City of Chicago



O2015-7940

Office of the City Clerk

Document Tracking Sheet

Meeting Date:	10/28/2015
Sponsor(s):	Mell (33)
Type:	Ordinance
Title:	Awning(s) for Favorite Cafe
Committee(s) Assignment:	Committee on Transportation and Public Way

ORDINANCE
FAVORITE CAFE
Acct. No. 255443 - 1
Permit No. 1120516

Be It Ordained by the City Council of the City of Chicago:

SECTION 1. Permission and authority are hereby given and granted to FAVORITE CAFE, upon the terms and subject to the conditions of this ordinance to maintain and use, as now constructed, one (1) Awning(s) projecting over the public right-of-way adjacent to its premises known as 3256 W. Lawrence Ave..

Said Awning(s) at W Lawrence Ave measure(s):

One (1) at sixteen point six seven (16.67) feet in length, and one point eight four (1.84) foot in width for a total of thirty point six seven (30.67) square feet.

The location of said privilege shall be as shown on prints kept on file with the Department of Business Affairs and Consumer Protection and the Office of the City Clerk.

Said privilege shall be constructed in accordance with plans and specifications approved by the Zoning Department - Signs.

This grant of privilege in the public way shall be subject to the provisions of Section 10-28-015 and all other required provisions of the Municipal Code of Chicago.

The grantee shall pay to the City of Chicago as compensation for the privilege #1120516 herein granted the sum of fifty (\$50.00) per annum in advance.

A 25% penalty will be added for payments received after due date.

The permit holder agrees to hold the City of Chicago harmless for any damage, relocation or replacement costs associated with damage, relocation or removal of private property caused by the City performing work in the public way.

Authority herein given and granted for a period of five (5) years from and after Date of Passage.

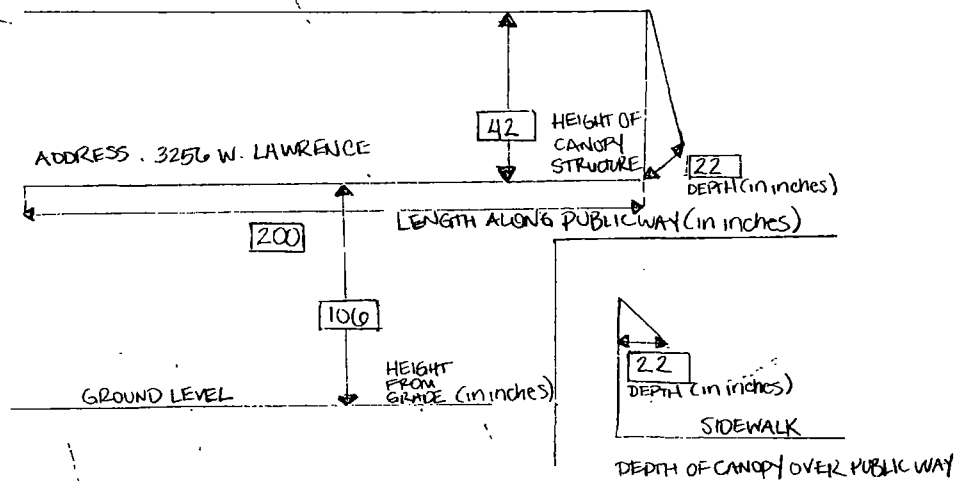
Alderman



Deborah Mell 33rd Ward

Canopy Drawings

Property Location . 3256 W Lawrence
Organizations Name . Favorite Cafe





10/28/2015

Alderman Deborah Mell
Ward # 33
City of Chicago
City Hall, Room 200
121 North LaSalle Street
Chicago, Illinois 60602

Re: An ordinance to use and maintain a portion of the public right-of-way for **one (1) awning(s)** for **FAVORITE CAFE**, adjacent to the premises known as **3256 W. Lawrence Ave.**

Dear Alderman **Deborah Mell**:

The applicant referenced above has requested the use of the public right-of-way for a **awning(s)**. An ordinance has been prepared by the Department of Business Affairs and Consumer Protection – Small Business Center - Public Way Use Unit for presentation to the City Council. Because this request was made for properties located in your ward, as approved by you as per the attached, I respectfully request that you introduce the attached ordinance at the next City Council meeting.

If you have any questions regarding this ordinance, please contact Anthony Bertuca at (312) 744-5506.

Department of Business Affairs and Consumer Protection



City of Chicago



O2015-7942

Office of the City Clerk

Document Tracking Sheet

Meeting Date:	10/28/2015
Sponsor(s):	Ramirez-Rosa (35)
Type:	Ordinance
Title:	Awning(s) for Logan Square Pest Control, Inc.
Committee(s) Assignment:	Committee on Transportation and Public Way

ORDINANCE
LOGAN SQUARE PEST CONTROL INC
Acct. No. 49110 - 1
Permit No. 1120509

Be It Ordained by the City Council of the City of Chicago:

SECTION 1. Permission and authority are hereby given and granted to LOGAN SQUARE PEST CONTROL INC, upon the terms and subject to the conditions of this ordinance to maintain and use, as now constructed, one (1) Awning(s) projecting over the public right-of-way adjacent to its premises known as 3935 W. Fullerton Ave..

Said Awning(s) at W. Fullerton Avenue measure(s):

One (1) at thirty-six (36) feet in length, and two (2) feet in width for a total of seventy-two (72) square feet.

The location of said privilege shall be as shown on prints kept on file with the Department of Business Affairs and Consumer Protection and the Office of the City Clerk.

Said privilege shall be constructed in accordance with plans and specifications approved by the Zoning Department - Signs.

This grant of privilege in the public way shall be subject to the provisions of Section 10-28-015 and all other required provisions of the Municipal Code of Chicago.

The grantee shall pay to the City of Chicago as compensation for the privilege #1120509 herein granted the sum of sixty-one (\$61.00) per annum in advance.

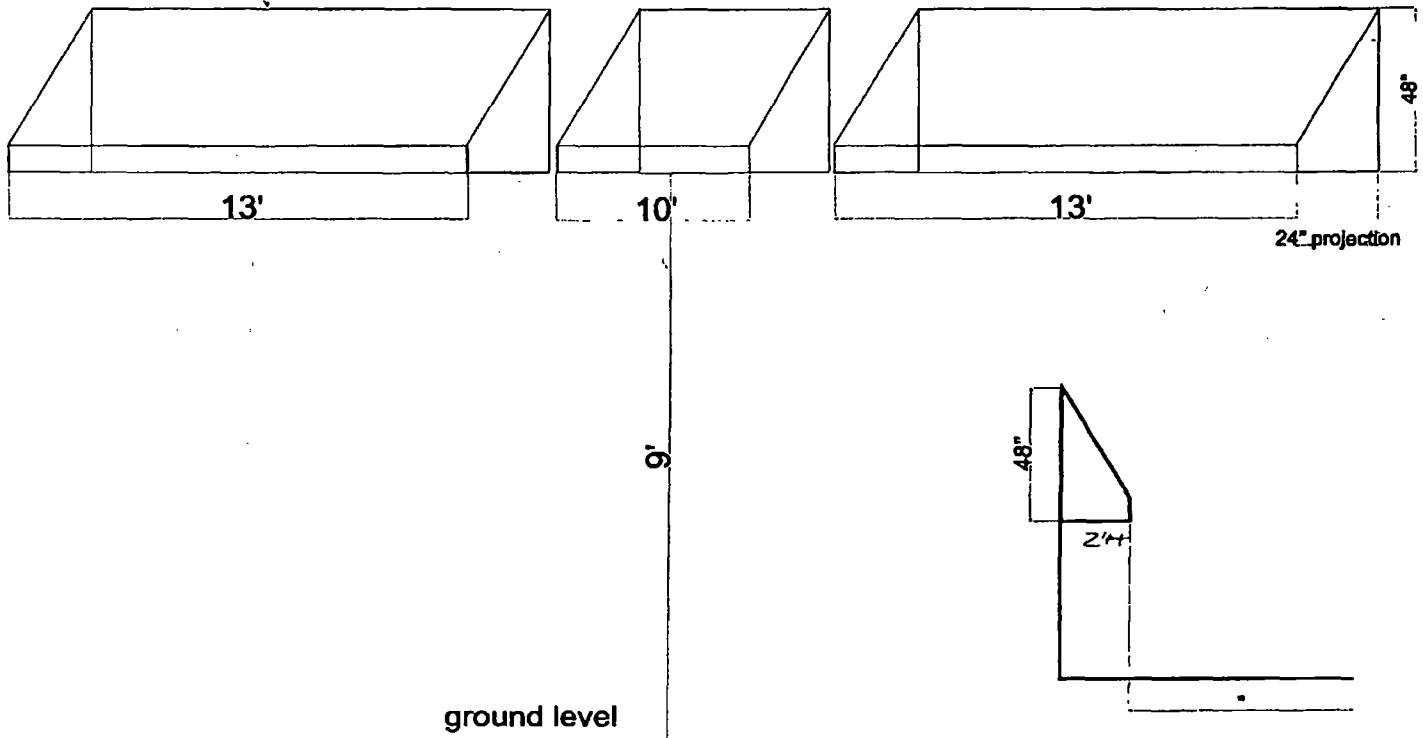
A 25% penalty will be added for payments received after due date.

The permit holder agrees to hold the City of Chicago harmless for any damage, relocation or replacement costs associated with damage, relocation or removal of private property caused by the City performing work in the public way.

Authority herein given and granted for a period of five (5) years from and after 12/17/2013.

Alderman 
Carlos Ramirez-Rosa 35th Ward

3935 W. FULLERTON.





City of Chicago



O2015-7969

Office of the City Clerk

Document Tracking Sheet

Meeting Date:	10/28/2015
Sponsor(s):	Reilly (42)
Type:	Ordinance
Title:	Awning(s) for Guess?
Committee(s) Assignment:	Committee on Transportation and Public Way

ORDINANCE

GUESS?

Acct. No. 257325 - 1

Permit No. 1120470

Be It Ordained by the City Council of the City of Chicago:

SECTION 1. Permission and authority are hereby given and granted to GUESS?, upon the terms and subject to the conditions of this ordinance to maintain and use, as now constructed, six (6) Awning(s) projecting over the public right-of-way adjacent to its premises known as 605 N. Michigan Ave..

Said Awning(s) at N. Michigan Ave. measure(s):

Six (6) at eight point two five (8.25) feet in length, and four (4) feet in width for a total of one hundred ninety-eight (198) square feet.

The location of said privilege shall be as shown on prints kept on file with the Department of Business Affairs and Consumer Protection and the Office of the City Clerk.

Said privilege shall be constructed in accordance with plans and specifications approved by the Zoning Department - Signs.

This grant of privilege in the public way shall be subject to the provisions of Section 10-28-015 and all other required provisions of the Municipal Code of Chicago.

The grantee shall pay to the City of Chicago as compensation for the privilege #1120470 herein granted the sum of one hundred seventy-five (\$175.00) per annum in advance.

A 25% penalty will be added for payments received after due date.

The permit holder agrees to hold the City of Chicago harmless for any damage, relocation or replacement costs associated with damage, relocation or removal of private property caused by the City performing work in the public way.

Authority herein given and granted for a period of five (5) years from and after 11/01/2013.

Alderman _____

Brendan Reilly 42nd Ward

2000

G U E S S

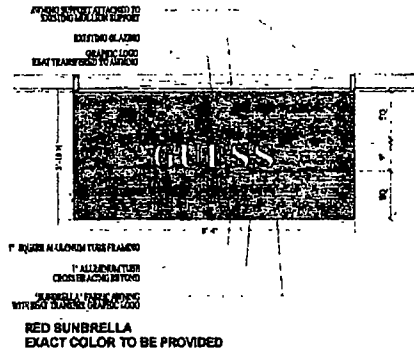


RED VINYL

(B) SIX SETS REQUIRED

* APPLIED SECOND SURFACE TO GLASS WINDOW.

SCALE: 3" = 1' - 0"



AWNING ELEVATION

(B) SIX SETS REQUIRED

SCALE: 3/8" = 1' - 0"

SPECIFICATIONS

Interior aluminum square tube frame with Sunbrella
fabric awning material stretched over tube structure

COPY TO BE WHITE



AWNING SIDE VIEW

SCALE: 3/8" = 1' - 0"

EXISTING ALUMINUM MULLION
AWNING SUPPORT ATTACHED TO
EXISTING MULLION SUPPORT
"SUNBRELLA" FABRIC AWNING
WITH HEAT TRANSFERRED
GRAPHIC LOGO
1" SQUARE ALUMINUM TUBE FRAMING
AWNING RISES TO BE LEFT OPEN
NO PULLEY APPLIED TO SIDES OF AWNING
1" ALUMINUM TUBE
CROSS BRACING
AWNING SUPPORT ATTACHED TO
EXISTING MULLION SUPPORT
EXISTING GLAZING

superior
electrical
advertising



1700 West Audubon Street,
Long Beach, CA
90813-1195
Fax: 562.433.1847
Ph: 562.495.3808

www.superiorad.com

Project:
GUESS

Address:
8. BECHTOLD AVE.,
CHICAGO, IL 60611

Art. No.
P0711 BEOG/LEW

Designer:
TOMMY E.

Rev.
As Noted

Design/Job
SP-4-8872-03

Date
12.07.99

Rev. No.

RE: GUESS ad. Changed window graphics to black text, added two signs
to the awning. See drawing for details. All changes are in red ink.
12.13.99 T.E. Changed window graphics to red ink.



City of Chicago



O2015-7970

Office of the City Clerk

Document Tracking Sheet

Meeting Date:	10/28/2015
Sponsor(s):	Reilly (42)
Type:	Ordinance
Title:	Awning(s) for Imperial Lamian
Committee(s) Assignment:	Committee on Transportation and Public Way

ORDINANCE
IMPERIAL LAMIAN
Acct. No. 399098 - 1
Permit No. 1120374

Be It Ordained by the City Council of the City of Chicago:

SECTION 1. Permission and authority are hereby given and granted to IMPERIAL LAMIAN, upon the terms and subject to the conditions of this ordinance to construct, install, maintain and use eleven (11) Awning(s) projecting over the public right-of-way adjacent to its premises known as 6 W. Hubbard St..

Said Awning(s) at N. State Street measure(s):

Seven (7) at ten point five eight (10.58) feet in length, and four point five (4.5) feet in width for a total of three hundred thirty-three point two seven (333.27) square feet.

Said Awning(s) at W. Hubbard Street measure(s):

Three (3) at ten point five eight (10.58) feet in length, and four point five (4.5) feet in width for a total of one hundred forty-two point eight three (142.83) square feet.

Said Awning(s) at N. State Street & W. Hubbard Street measure(s):

One (1) at twenty-nine (29) feet in length, and four point five (4.5) feet in width for a total of one hundred thirty point five (130.5) square feet.

The location of said privilege shall be as shown on prints kept on file with the Department of Business Affairs and Consumer Protection and the Office of the City Clerk.

Said privilege shall be constructed in accordance with plans and specifications approved by the Zoning Department - Signs.

This grant of privilege in the public way shall be subject to the provisions of Section 10-28-015 and all other required provisions of the Municipal Code of Chicago.

The grantee shall pay to the City of Chicago as compensation for the privilege #1120374 herein granted the sum of fifty (\$50.00) per annum in advance.


A 25% penalty will be added for payments received after due date.


The permit holder agrees to hold the City of Chicago harmless for any damage, relocation or replacement costs associated with damage, relocation or removal of private property caused by the City performing work in the public way.

Authority herein given and granted for a period of five (5) years from and after Date of Passage.


Alderman

Brendan Reilly 42nd Ward







City of Chicago



O2015-7945

Office of the City Clerk

Document Tracking Sheet

Meeting Date:	10/28/2015
Sponsor(s):	Tunney (44)
Type:	Ordinance
Title:	Awning(s) for Halo Salon for Men
Committee(s) Assignment:	Committee on Transportation and Public Way

ORDINANCE
HALO SALON FOR MEN
Acct. No. 337603 - 1
Permit No. 1120417

Be It Ordained by the City Council of the City of Chicago:

SECTION 1. Permission and authority are hereby given and granted to HALO SALON FOR MEN, upon the terms and subject to the conditions of this ordinance to maintain and use, as now constructed, one (1) Awning(s) projecting over the public right-of-way adjacent to its premises known as 654 W. Diversey Pkwy..

Said Awning(s) at W. Diversey Parkway measure(s):

One (1) at twenty-four (24) feet in length, and two point five (2.5) feet in width for a total of sixty (60) square feet.

The location of said privilege shall be as shown on prints kept on file with the Department of Business Affairs and Consumer Protection and the Office of the City Clerk.

Said privilege shall be constructed in accordance with plans and specifications approved by the Zoning Department - Signs.

This grant of privilege in the public way shall be subject to the provisions of Section 10-28-015 and all other required provisions of the Municipal Code of Chicago.

The grantee shall pay to the City of Chicago as compensation for the privilege #1120417 herein granted the sum of fifty (\$50.00) per annum in advance.



A 25% penalty will be added for payments received after due date.

The permit holder agrees to hold the City of Chicago harmless for any damage, relocation or replacement costs associated with damage, relocation or removal of private property caused by the City performing work in the public way.

Authority herein given and granted for a period of five (5) years from and after 03/18/2014.

Alderman _____


Thomas Tunney 44th Ward



12 ft to sidewalk



10/28/2015

Alderman **Thomas Tunney**
Ward # **44**
City of Chicago
City Hall, Room **300**
121 North LaSalle Street
Chicago, Illinois 60602

Re: An ordinance to use and maintain a portion of the public right-of-way for **one (1) awning(s)** for
HALO SALON FOR MEN, adjacent to the premises known as **654 W. Diversey Pkwy..**

Dear Alderman **Thomas Tunney**:

The applicant referenced above has requested the use of the public right-of-way for a **awning(s)**. An ordinance has been prepared by the Department of Business Affairs and Consumer Protection – Small Business Center - Public Way Use Unit for presentation to the City Council. Because this request was made for properties located in your ward, as approved by you as per the attached, I respectfully request that you introduce the attached ordinance at the next City Council meeting.

If you have any questions regarding this ordinance, please contact Anthony Bertuca at (312) 744-5506.

Department of Business Affairs and Consumer Protection



City of Chicago



O2015-7946

Office of the City Clerk

Document Tracking Sheet

Meeting Date:	10/28/2015
Sponsor(s):	Tunney (44)
Type:	Ordinance
Title:	Awning(s) for Higgins Tavern
Committee(s) Assignment:	Committee on Transportation and Public Way

ORDINANCE
HIGGINS TAVERN
Acct. No. 9380 - 1
Permit No. 1120471

Be It Ordained by the City Council of the City of Chicago:

SECTION 1. Permission and authority are hereby given and granted to HIGGINS TAVERN, upon the terms and subject to the conditions of this ordinance to maintain and use, as now constructed, two (2) Awning(s) projecting over the public right-of-way adjacent to its premises known as 3252 N. Racine Ave..

Said Awning(s) at NORTH RACINE measure(s):

One (1) at twenty-four (24) feet in length, and three (3) feet in width for a total of seventy-two (72) square feet.

One (1) at fourteen (14) feet in length, and three (3) feet in width for a total of forty-two (42) square feet.

The location of said privilege shall be as shown on prints kept on file with the Department of Business Affairs and Consumer Protection and the Office of the City Clerk.

Said privilege shall be constructed in accordance with plans and specifications approved by the Zoning Department - Signs.

This grant of privilege in the public way shall be subject to the provisions of Section 10-28-015 and all other required provisions of the Municipal Code of Chicago.

The grantee shall pay to the City of Chicago as compensation for the privilege #1120471 herein granted the sum of one hundred (\$100.00) per annum in advance.

A 25% penalty will be added for payments received after due date.

The permit holder agrees to hold the City of Chicago harmless for any damage, relocation or replacement costs associated with damage, relocation or removal of private property caused by the City performing work in the public way.

Authority herein given and granted for a period of five (5) years from and after 06/28/2014.

Alderman



Thomas Tunney 44th Ward





Department of Business Affairs and Consumer Protection
Small Business Center - Public Way Use Unit
City Hall - 121 N LaSalle Street, Room 800 • Chicago, IL 60602
312-74-GOBIZ / 312-744-6249 • (312) 744-1944 (TTY)
<http://www.cityofchicago.org/bacp>

10/28/2015

Alderman **Thomas Tunney**
Ward # **44**
City of Chicago
City Hall, Room **300**
121 North LaSalle Street
Chicago, Illinois 60602

Re: An ordinance to use and maintain a portion of the public right-of-way for **two (2) awning(s)** for
HIGGINS TAVERN, adjacent to the premises known as **3252 N. Racine Ave..**

Dear Alderman **Thomas Tunney**:

The applicant referenced above has requested the use of the public right-of-way for a **awning(s)**. An ordinance has been prepared by the Department of Business Affairs and Consumer Protection – Small Business Center - Public Way Use Unit for presentation to the City Council. Because this request was made for properties located in your ward, as approved by you as per the attached, I respectfully request that you introduce the attached ordinance at the next City Council meeting.

If you have any questions regarding this ordinance, please contact Anthony Bertuca at (312) 744-5506.

Department of Business Affairs and Consumer Protection



City of Chicago



O2015-7947

Office of the City Clerk

Document Tracking Sheet

Meeting Date:	10/28/2015
Sponsor(s):	Tunney (44)
Type:	Ordinance
Title:	Awning(s) for Klein Hardware, Inc.
Committee(s) Assignment:	Committee on Transportation and Public Way

ORDINANCE
KLEIN HARDWARE INC
Acct. No. 24774 - 1
Permit No. 1120437

Be It Ordained by the City Council of the City of Chicago:

SECTION 1. Permission and authority are hereby given and granted to KLEIN HARDWARE INC, upon the terms and subject to the conditions of this ordinance to maintain and use, as now constructed, two (2) Awning(s) projecting over the public right-of-way adjacent to its premises known as 3737 N. Southport Ave..

Said Awning(s) at N. Southport Ave. measure(s):

Two (2) at twelve (12) feet in length, and four (4) feet in width for a total of ninety-six (96) square feet.

The location of said privilege shall be as shown on prints kept on file with the Department of Business Affairs and Consumer Protection and the Office of the City Clerk.

Said privilege shall be constructed in accordance with plans and specifications approved by the Zoning Department - Signs.

This grant of privilege in the public way shall be subject to the provisions of Section 10-28-015 and all other required provisions of the Municipal Code of Chicago.

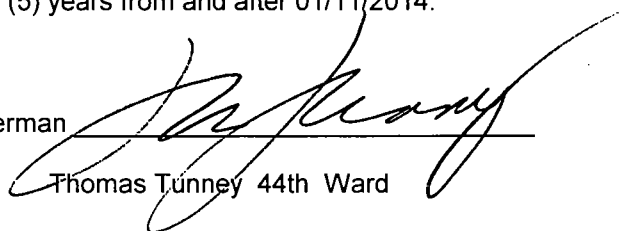
The grantee shall pay to the City of Chicago as compensation for the privilege #1120437 herein granted the sum of one hundred (\$100.00) per annum in advance.

A 25% penalty will be added for payments received after due date.

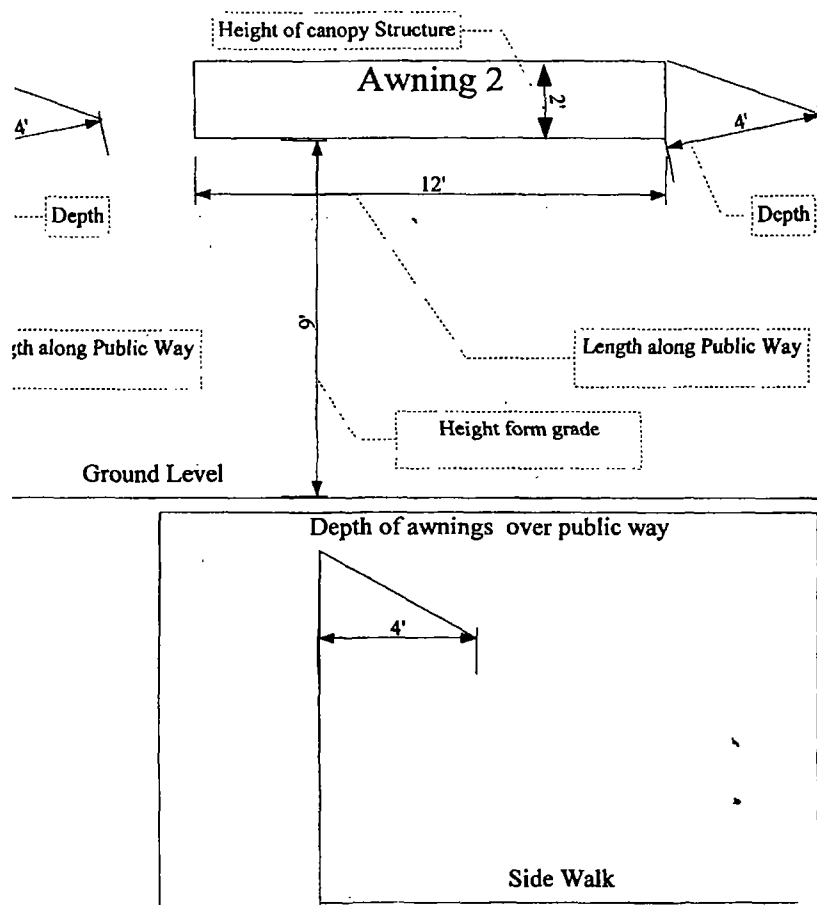
The permit holder agrees to hold the City of Chicago harmless for any damage, relocation or replacement costs associated with damage, relocation or removal of private property caused by the City performing work in the public way.

Authority herein given and granted for a period of five (5) years from and after 01/11/2014.

Alderman

A handwritten signature in black ink, appearing to read "Tom Tunney", is written over a horizontal line. Below the line, the text "Thomas Tunney 44th Ward" is printed.

Thomas Tunney 44th Ward





10/28/2015

Alderman **Thomas Tunney**
Ward # **44**
City of Chicago
City Hall, Room **300**
121 North LaSalle Street
Chicago, Illinois 60602

Re: An ordinance to use and maintain a portion of the public right-of-way for **two (2) awning(s)** for
KLEIN HARDWARE INC, adjacent to the premises known as **3737 N. Southport Ave..**

Dear Alderman **Thomas Tunney**:

The applicant referenced above has requested the use of the public right-of-way for a **awning(s)**. An ordinance has been prepared by the Department of Business Affairs and Consumer Protection – Small Business Center - Public Way Use Unit for presentation to the City Council. Because this request was made for properties located in your ward, as approved by you as per the attached, I respectfully request that you introduce the attached ordinance at the next City Council meeting.

If you have any questions regarding this ordinance, please contact Anthony Bertuca at (312) 744-5506.

Department of Business Affairs and Consumer Protection



City of Chicago



O2015-7948

Office of the City Clerk

Document Tracking Sheet

Meeting Date:	10/28/2015
Sponsor(s):	Pawar (47)
Type:	Ordinance
Title:	Awning(s) for Thuy Skin and Hair Care
Committee(s) Assignment:	Committee on Transportation and Public Way

ORDINANCE
THUY SKIN AND HAIR CARE
Acct. No. 399238 - 1
Permit No. 1119311

Be It Ordained by the City Council of the City of Chicago:

SECTION 1. Permission and authority are hereby given and granted to THUY SKIN AND HAIR CARE, upon the terms and subject to the conditions of this ordinance to construct, install, maintain and use one (1) Awning(s) projecting over the public right-of-way adjacent to its premises known as 5024 N. Broadway .

Said Awning(s) at N. Broadway measure(s):

One (1) at sixteen (16) feet in length, and three (3) feet in width for a total of forty-eight (48) square feet.

The location of said privilege shall be as shown on prints kept on file with the Department of Business Affairs and Consumer Protection and the Office of the City Clerk.

Said privilege shall be constructed in accordance with plans and specifications approved by the Zoning Department - Signs.

This grant of privilege in the public way shall be subject to the provisions of Section 10-28-015 and all other required provisions of the Municipal Code of Chicago.

The grantee shall pay to the City of Chicago as compensation for the privilege #1119311 herein granted the sum of fifty (\$50.00) per annum in advance.

A 25% penalty will be added for payments received after due date.

The permit holder agrees to hold the City of Chicago harmless for any damage, relocation or replacement costs associated with damage, relocation or removal of private property caused by the City performing work in the public way.

Authority herein given and granted for a period of five (5) years from and after Date of Passage.

Alderman


Ameya Pawar 47th Ward

CITY OF CHICAGO • BACP-PWU • BUNDLE PERMIT APPLICATION • V.09.28.10

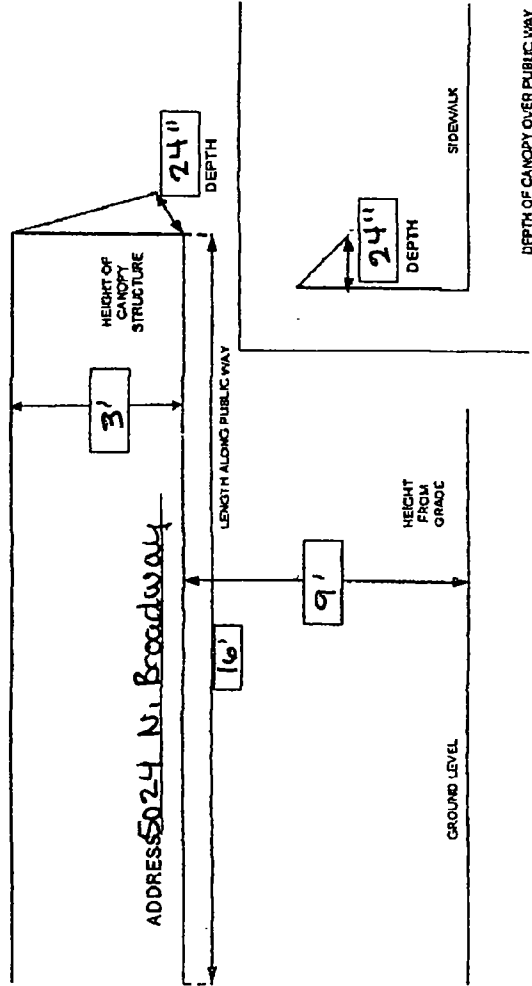


APPLICATION TO USE THE PUBLIC RIGHT OF WAY

EXAMPLE OF CANOPY/AWNING DRAWING

CANOPY DRAWINGS

PROPERTY LOCATION: 5024 N. Broadway
ORGANIZATION'S NAME: Thy's Skin Care & Beauty





10/28/2015

Alderman Ameya Pawar
Ward # 47
City of Chicago
City Hall, Room 200
121 North LaSalle Street
Chicago, Illinois 60602

Re: An ordinance to use and maintain a portion of the public right-of-way for **one (1) awning(s)** for
THUY SKIN AND HAIR CARE, adjacent to the premises known as **5024 N. Broadway**.

Dear Alderman **Ameya Pawar**:

The applicant referenced above has requested the use of the public right-of-way for a **awning(s)**. An ordinance has been prepared by the Department of Business Affairs and Consumer Protection – Small Business Center - Public Way Use Unit for presentation to the City Council. Because this request was made for properties located in your ward, as approved by you as per the attached, I respectfully request that you introduce the attached ordinance at the next City Council meeting.

If you have any questions regarding this ordinance, please contact Anthony Bertuca at (312) 744-5506.

Department of Business Affairs and Consumer Protection



City of Chicago



O2015-7952

Office of the City Clerk

Document Tracking Sheet

Meeting Date:	10/28/2015
Sponsor(s):	Osterman (48)
Type:	Ordinance
Title:	Awning(s) for Andersonville Antiques
Committee(s) Assignment:	Committee on Transportation and Public Way

ORDINANCE
Andersonville Antiques
Acct. No. 394189 - 1
Permit No. 1120440

Be It Ordained by the City Council of the City of Chicago:

SECTION 1. Permission and authority are hereby given and granted to Andersonville Antiques, upon the terms and subject to the conditions of this ordinance to maintain and use, as now constructed, one (1) Awning(s) projecting over the public right-of-way adjacent to its premises known as 5245 N. Clark St..

Said Awning(s) at N. Clark Street measure(s):

One (1) at twenty-three point seven five (23.75) feet in length, and two point two five (2.25) feet in width for a total of fifty-three point four four (53.44) square feet.

The location of said privilege shall be as shown on prints kept on file with the Department of Business Affairs and Consumer Protection and the Office of the City Clerk.

Said privilege shall be constructed in accordance with plans and specifications approved by the Zoning Department - Signs.

This grant of privilege in the public way shall be subject to the provisions of Section 10-28-015 and all other required provisions of the Municipal Code of Chicago.


The grantee shall pay to the City of Chicago as compensation for the privilege #1120440 herein granted the sum of fifty (\$50.00) per annum in advance.

A 25% penalty will be added for payments received after due date.

The permit holder agrees to hold the City of Chicago harmless for any damage, relocation or replacement costs associated with damage, relocation or removal of private property caused by the City performing work in the public way.

Authority herein given and granted for a period of five (5) years from and after Date of Passage.

Alderman _____



Harry Osterman 48th Ward

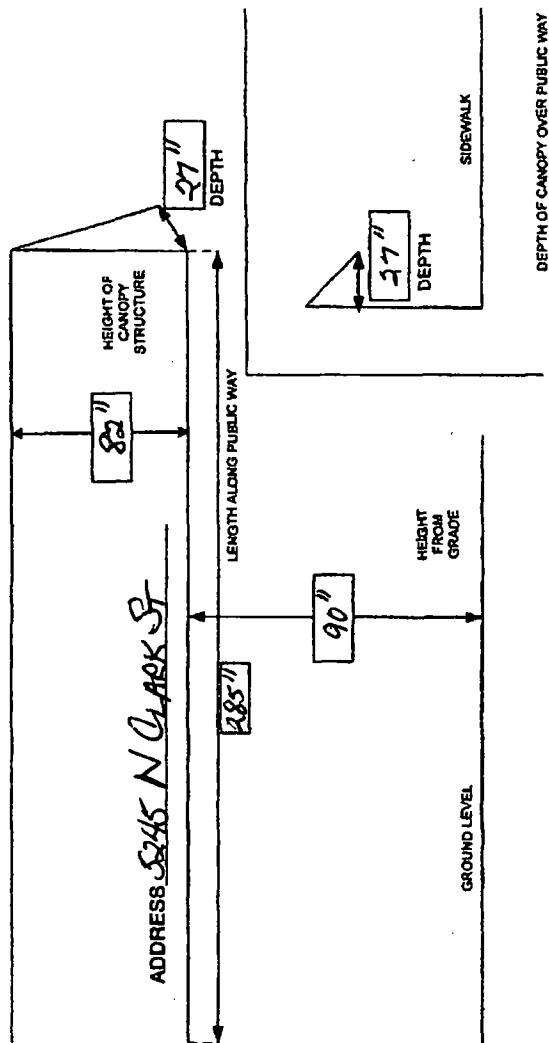


APPLICATION TO USE THE PUBLIC RIGHT OF WAY

EXAMPLE OF CANOPY/AWNING DRAWING

CANOPY DRAWINGS

PROPERTY LOCATION: 5245 N. CLARK ST.
ORGANIZATION'S NAME: ANDERSONVILLE ANTIQUES





10/28/2015

Alderman Harry Osterman
Ward # 48
City of Chicago
City Hall, Room 300
121 North LaSalle Street
Chicago, Illinois 60602

Re: An ordinance to use and maintain a portion of the public right-of-way for **one (1) awning(s)** for **Andersonville Antiques**, adjacent to the premises known as **5245 N. Clark St.**.

Dear Alderman **Harry Osterman**:

The applicant referenced above has requested the use of the public right-of-way for a **awning(s)**. An ordinance has been prepared by the Department of Business Affairs and Consumer Protection – Small Business Center - Public Way Use Unit for presentation to the City Council. Because this request was made for properties located in your ward, as approved by you as per the attached, I respectfully request that you introduce the attached ordinance at the next City Council meeting.

If you have any questions regarding this ordinance, please contact Anthony Bertuca at (312) 744-5506.

Department of Business Affairs and Consumer Protection



City of Chicago



O2015-7954

Office of the City Clerk

Document Tracking Sheet

Meeting Date:	10/28/2015
Sponsor(s):	Osterman (48)
Type:	Ordinance
Title:	Awning(s) for Andersonville Physical Therapy S.C.
Committee(s) Assignment:	Committee on Transportation and Public Way

ORDINANCE

Andersonville Physical Therapy S.C.

Acct. No. 351026 - 1

Permit No. 1120501

Be It Ordained by the City Council of the City of Chicago:

SECTION 1. Permission and authority are hereby given and granted to Andersonville Physical Therapy S.C., upon the terms and subject to the conditions of this ordinance to maintain and use, as now constructed, one (1) Awning(s) projecting over the public right-of-way adjacent to its premises known as 5414 N. Broadway .

Said Awning(s) at N. Broadway measure(s):

One (1) at twenty-two point three three (22.33) feet in length, and three point zero eight (3.08) feet in width for a total of sixty-eight point seven eight (68.78) square feet.

The location of said privilege shall be as shown on prints kept on file with the Department of Business Affairs and Consumer Protection and the Office of the City Clerk.

Said privilege shall be constructed in accordance with plans and specifications approved by the Zoning Department - Signs.

This grant of privilege in the public way shall be subject to the provisions of Section 10-28-015 and all other required provisions of the Municipal Code of Chicago.

The grantee shall pay to the City of Chicago as compensation for the privilege #1120501 herein granted the sum of fifty (\$50.00) per annum in advance.

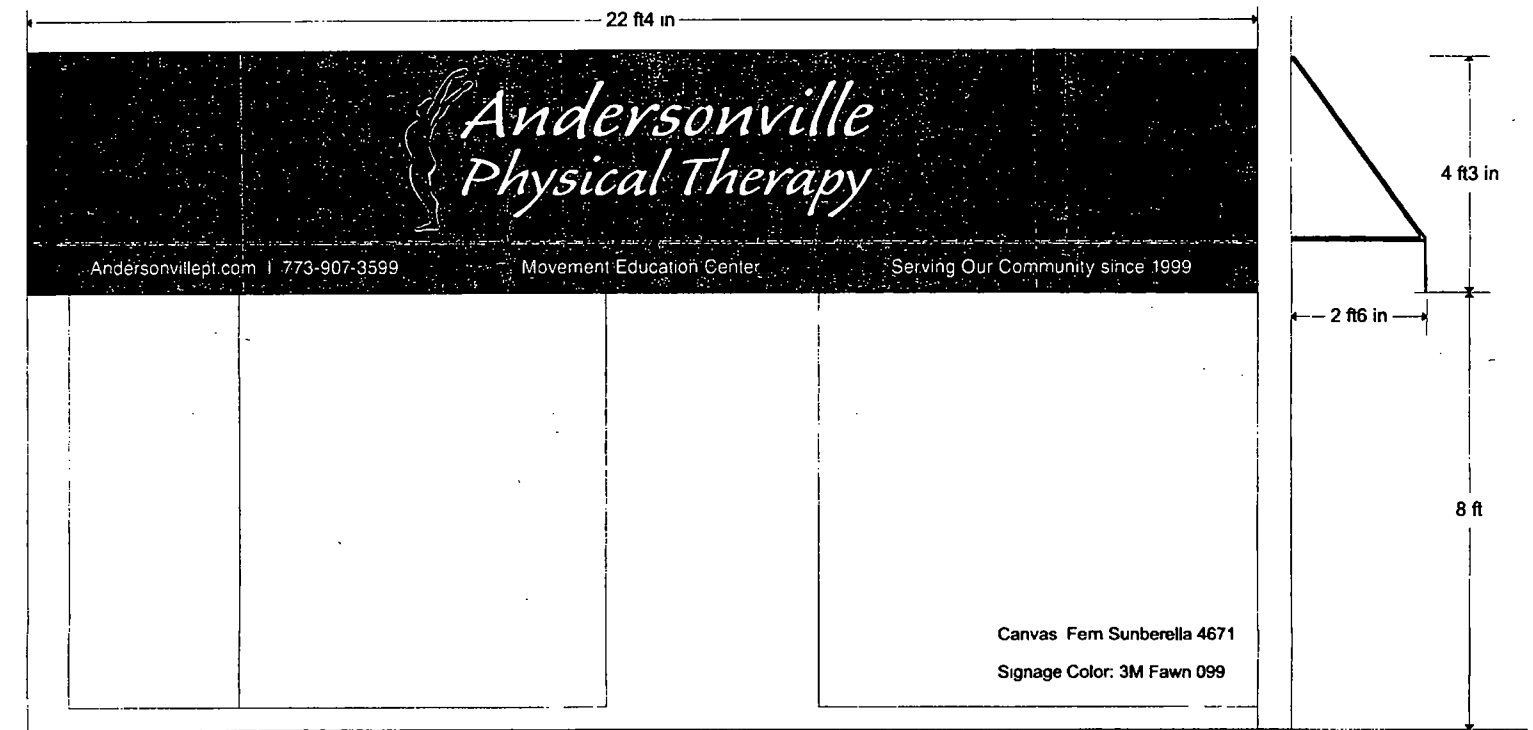
A 25% penalty will be added for payments received after due date.

The permit holder agrees to hold the City of Chicago harmless for any damage, relocation or replacement costs associated with damage, relocation or removal of private property caused by the City performing work in the public way.

Authority herein given and granted for a period of five (5) years from and after 11/03/2015.

Alderman _____

Harry Osterman 48th Ward





10/28/2015

Alderman Harry Osterman
Ward # 48
City of Chicago
City Hall, Room 300
121 North LaSalle Street
Chicago, Illinois 60602

Re: An ordinance to use and maintain a portion of the public right-of-way for **one (1) awning(s)** for
Andersonville Physical Therapy S.C., adjacent to the premises known as **5414 N. Broadway**.

Dear Alderman **Harry Osterman**:

The applicant referenced above has requested the use of the public right-of-way for a **awning(s)**. An ordinance has been prepared by the Department of Business Affairs and Consumer Protection – Small Business Center - Public Way Use Unit for presentation to the City Council. Because this request was made for properties located in your ward, as approved by you as per the attached, I respectfully request that you introduce the attached ordinance at the next City Council meeting.

If you have any questions regarding this ordinance, please contact Anthony Bertuca at (312) 744-5506.

Department of Business Affairs and Consumer Protection



City of Chicago



O2015-7955

Office of the City Clerk

Document Tracking Sheet

Meeting Date:	10/28/2015
Sponsor(s):	Osterman (48)
Type:	Ordinance
Title:	Awning(s) for Spring Auto Service
Committee(s) Assignment:	Committee on Transportation and Public Way

ORDINANCE
SPRING AUTO SERVICE
Acct. No. 306209 - 1
Permit No. 1120412

Be It Ordained by the City Council of the City of Chicago:

SECTION 1. Permission and authority are hereby given and granted to SPRING AUTO SERVICE, upon the terms and subject to the conditions of this ordinance to maintain and use, as now constructed, one (1) Awning(s) projecting over the public right-of-way adjacent to its premises known as 6249 N. Clark St..

Said Awning(s) at N. Clark Street measure(s):

One (1) at eleven (11) feet in length, and two (2) feet in width for a total of twenty-two (22) square feet.

The location of said privilege shall be as shown on prints kept on file with the Department of Business Affairs and Consumer Protection and the Office of the City Clerk.

Said privilege shall be constructed in accordance with plans and specifications approved by the Zoning Department - Signs.

This grant of privilege in the public way shall be subject to the provisions of Section 10-28-015 and all other required provisions of the Municipal Code of Chicago.

The grantee shall pay to the City of Chicago as compensation for the privilege #1120412 herein granted the sum of fifty (\$50.00) per annum in advance.


A 25% penalty will be added for payments received after due date.

The permit holder agrees to hold the City of Chicago harmless for any damage, relocation or replacement costs associated with damage, relocation or removal of private property caused by the City performing work in the public way.

Authority herein given and granted for a period of five (5) years from and after 04/09/2013.

Alderman


Harry Osterman 48th Ward





Department of Business Affairs and Consumer Protection
Small Business Center - Public Way Use Unit
City Hall - 121 N. LaSalle Street, Room 800 • Chicago, IL 60602
312-74-GOBIZ / 312-744-6249 • (312) 744-1944 (TTY)
<http://www.cityofchicago.org/bacp>

10/28/2015

Alderman **Harry Osterman**
Ward # **48**
City of Chicago
City Hall, Room **300**
121 North LaSalle Street
Chicago, Illinois 60602

Re: An ordinance to use and maintain a portion of the public right-of-way for **one (1) awning(s)** for
SPRING AUTO SERVICE, adjacent to the premises known as **6249 N. Clark St.**

Dear Alderman **Harry Osterman**:

The applicant referenced above has requested the use of the public right-of-way for a **awning(s)**. An ordinance has been prepared by the Department of Business Affairs and Consumer Protection – Small Business Center - Public Way Use Unit for presentation to the City Council. Because this request was made for properties located in your ward, as approved by you as per the attached, I respectfully request that you introduce the attached ordinance at the next City Council meeting.

If you have any questions regarding this ordinance, please contact Anthony Bertuca at (312) 744-5506.

Department of Business Affairs and Consumer Protection



City of Chicago



O2015-7980

Office of the City Clerk

Document Tracking Sheet

Meeting Date:	10/28/2015
Sponsor(s):	Santiago (31)
Type:	Ordinance
Title:	Canopy(s) for Feniks Club
Committee(s) Assignment:	Committee on Transportation and Public Way

ORDINANCE
FENIKS CLUB
Acct. No. 63475 - 1
Permit No. 1120423

Be It Ordained by the City Council of the City of Chicago:

SECTION 1. Permission and authority are hereby given and granted to FENIKS CLUB, upon the terms and subject to the conditions of this ordinance to maintain and use, as now constructed, one (1) Canopy(s) projecting over the public right-of-way adjacent to its premises known as 5234 W. Fullerton Ave..

Said Canopy(s) at W. Fullerton measure(s):

One (1) at twenty-four (24) feet in length, and two point four one (2.41) feet in width for a total of fifty-seven point eight four (57.84) square feet.

The location of said privilege shall be as shown on prints kept on file with the Department of Business Affairs and Consumer Protection and the Office of the City Clerk.

Said privilege shall be constructed in accordance with plans and specifications approved by the Zoning Department - Signs.

This grant of privilege in the public way shall be subject to the provisions of Section 10-28-015 and all other required provisions of the Municipal Code of Chicago.

The grantee shall pay to the City of Chicago as compensation for the privilege #1120423 herein granted the sum of fifty (\$50.00) per annum in advance.

A 25% penalty will be added for payments received after due date.

The permit holder agrees to hold the City of Chicago harmless for any damage, relocation or replacement costs associated with damage, relocation or removal of private property caused by the City performing work in the public way.

Authority herein given and granted for a period of five (5) years from and after 05/14/2013.

Alderman _____


Milagros "Milly" Santiago 31st Ward

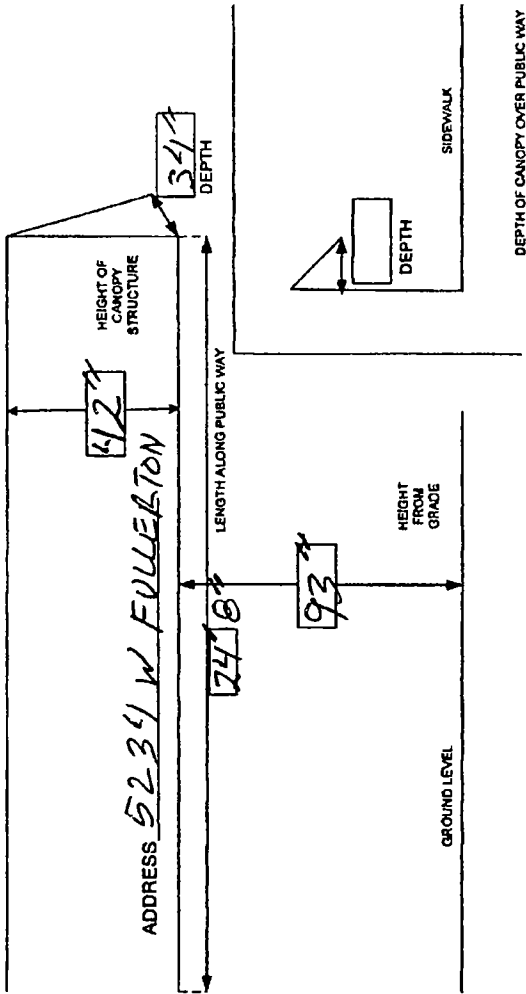


APPLICATION TO USE THE PUBLIC RIGHT OF WAY

EXAMPLE OF CANOPY/AWNING DRAWING

CANOPY DRAWINGS

PROPERTY LOCATION _____
ORGANIZATION'S NAME _____





10/28/2015

Alderman Milagros "Milly" Santiago
Ward # 31
City of Chicago
City Hall, Room 300
121 North LaSalle Street
Chicago, Illinois 60602

Re: An ordinance to use and maintain a portion of the public right-of-way for **one (1) canopy(ies)** for
FENIKS CLUB, adjacent to the premises known as **5234 W. Fullerton Ave..**

Dear Alderman **Milagros "Milly" Santiago**:

The applicant referenced above has requested the use of the public right-of-way for a **canopy(ies)**. An ordinance has been prepared by the Department of Business Affairs and Consumer Protection – Small Business Center - Public Way Use Unit for presentation to the City Council. Because this request was made for properties located in your ward, as approved by you as per the attached, I respectfully request that you introduce the attached ordinance at the next City Council meeting.

If you have any questions regarding this ordinance, please contact Anthony Bertuca at (312) 744-5506.

Department of Business Affairs and Consumer Protection



City of Chicago



O2015-7963

Office of the City Clerk

Document Tracking Sheet

Meeting Date:	10/28/2015
Sponsor(s):	Reilly (42)
Type:	Ordinance
Title:	Canopy(s) for Mac West LLC
Committee(s) Assignment:	Committee on Transportation and Public Way

ORDINANCE
MAC WEST LLC
Acct. No. 396115 - 1
Permit No. 1120449

Be It Ordained by the City Council of the City of Chicago:

SECTION 1. Permission and authority are hereby given and granted to MAC WEST LLC, upon the terms and subject to the conditions of this ordinance to construct, install, maintain and use one (1) Canopy(s) projecting over the public right-of-way adjacent to its premises known as 167 N. Wells St..

Said Canopy(s) at N Wells St measure(s):

One (1) at sixteen (16) feet in length, and thirteen point five (13.5) feet in width for a total of two hundred sixteen (216) square feet.

The location of said privilege shall be as shown on prints kept on file with the Department of Business Affairs and Consumer Protection and the Office of the City Clerk.

Said privilege shall be constructed in accordance with plans and specifications approved by the Zoning Department - Signs.

This grant of privilege in the public way shall be subject to the provisions of Section 10-28-015 and all other required provisions of the Municipal Code of Chicago.

The grantee shall pay to the City of Chicago as compensation for the privilege #1120449 herein granted the sum of fifty (\$50.00) per annum in advance.


A 25% penalty will be added for payments received after due date.

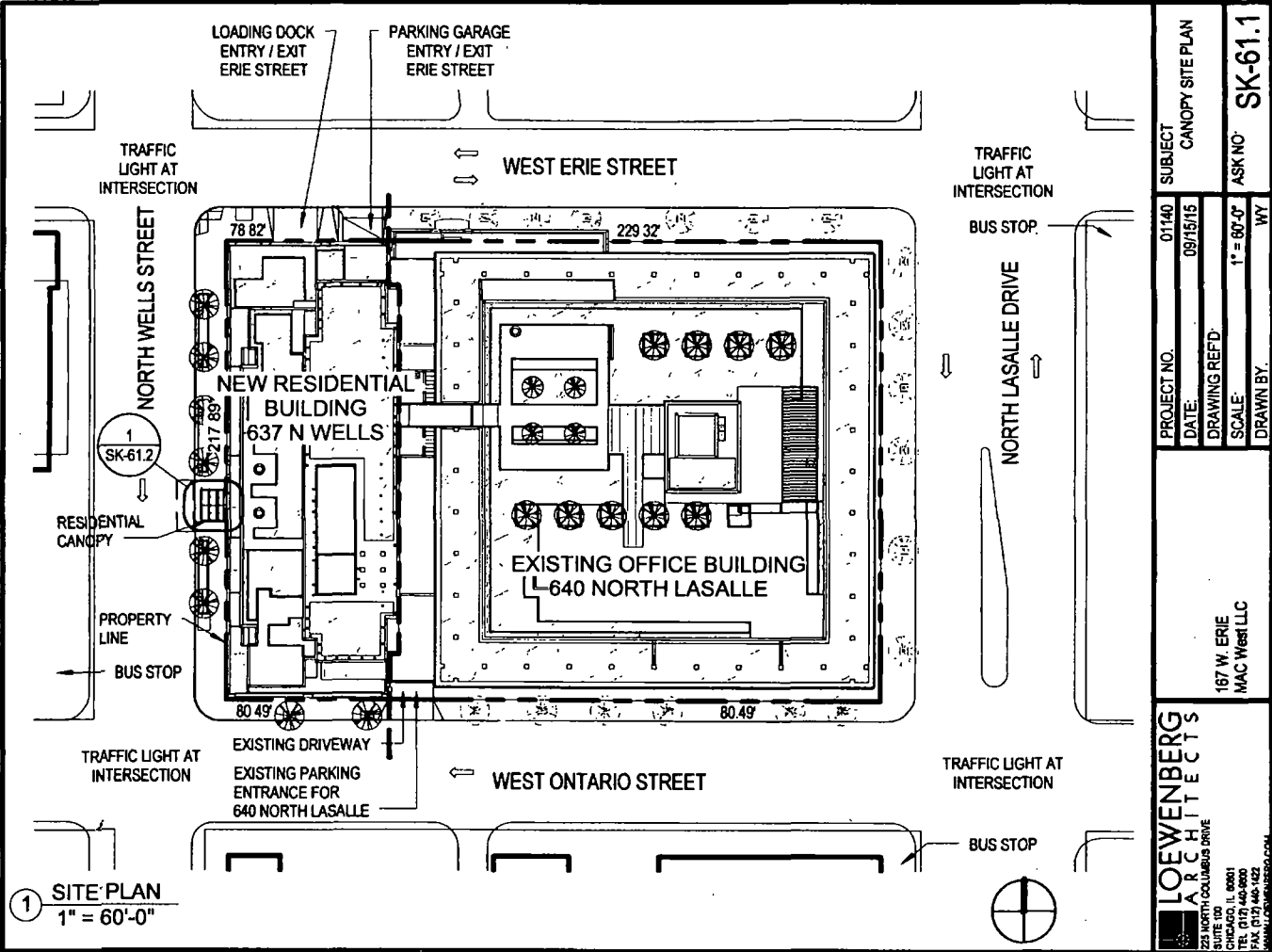
The permit holder agrees to hold the City of Chicago harmless for any damage, relocation or replacement costs associated with damage, relocation or removal of private property caused by the City performing work in the public way.

Authority herein given and granted for a period of five (5) years from and after Date of Passage.

Alderman 

Brendan Reilly 42nd Ward







City of Chicago



O2015-7964

Office of the City Clerk

Document Tracking Sheet

Meeting Date:	10/28/2015
Sponsor(s):	Reilly (42)
Type:	Ordinance
Title:	Canopy(s) for McDonald's
Committee(s) Assignment:	Committee on Transportation and Public Way

ORDINANCE
MCDONALD'S
Acct. No. 221829 - 8
Permit No. 1118067

Be It Ordained by the City Council of the City of Chicago:

SECTION 1. Permission and authority are hereby given and granted to MCDONALD'S, upon the terms and subject to the conditions of this ordinance to maintain and use, as now constructed, one (1) Canopy(s) projecting over the public right-of-way adjacent to its premises known as 645 N. McClurg Ct..

Said Canopy(s) at McClurg Ct. measure(s):

One (1) at ten (10) feet in length, and nine (9) feet in width for a total of ninety (90) square feet.

The location of said privilege shall be as shown on prints kept on file with the Department of Business Affairs and Consumer Protection and the Office of the City Clerk.

Said privilege shall be constructed in accordance with plans and specifications approved by the Zoning Department - Signs.

This grant of privilege in the public way shall be subject to the provisions of Section 10-28-015 and all other required provisions of the Municipal Code of Chicago.

The grantee shall pay to the City of Chicago as compensation for the privilege #1118067 herein granted the sum of fifty (\$50.00) per annum in advance.


A 25% penalty will be added for payments received after due date.


The permit holder agrees to hold the City of Chicago harmless for any damage, relocation or replacement costs associated with damage, relocation or removal of private property caused by the City performing work in the public way.

Authority herein given and granted for a period of five (5) years from and after 05/30/2012.

Alderman


Brendan Reilly 42nd Ward







City of Chicago



O2015-7965

Office of the City Clerk

Document Tracking Sheet

Meeting Date:	10/28/2015
Sponsor(s):	Reilly (42)
Type:	Ordinance
Title:	Canopy(s) for Sterling Bay
Committee(s) Assignment:	Committee on Transportation and Public Way

ORDINANCE
STERLING BAY
Acct. No. 342953 - 2
Permit No. 1120424

Be It Ordained by the City Council of the City of Chicago:

SECTION 1. Permission and authority are hereby given and granted to STERLING BAY, upon the terms and subject to the conditions of this ordinance to construct, install, maintain and use one (1) Canopy(s) projecting over the public right-of-way adjacent to its premises known as 121 W. Wacker Dr..

Said Canopy(s) at W. Wacker Drive measure(s):

One (1) at forty-six point seven five (46.75) feet in length, and ten (10) feet in width for a total of four hundred sixty-seven point five (467.5) square feet.

The location of said privilege shall be as shown on prints kept on file with the Department of Business Affairs and Consumer Protection and the Office of the City Clerk.

Said privilege shall be constructed in accordance with plans and specifications approved by the Zoning Department - Signs.

This grant of privilege in the public way shall be subject to the provisions of Section 10-28-015 and all other required provisions of the Municipal Code of Chicago.

The grantee shall pay to the City of Chicago as compensation for the privilege #1120424 herein granted the sum of seventy-one dollars and seventy-five cents (\$71.75) per annum in advance.

A 25% penalty will be added for payments received after due date.


The permit holder agrees to hold the City of Chicago harmless for any damage, relocation or replacement costs associated with damage, relocation or removal of private property caused by the City performing work in the public way.

Authority herein given and granted for a period of five (5) years from and after Date of Passage.

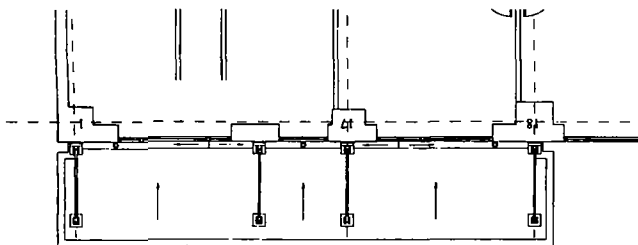
Alderman 

Brendan Reilly 42nd Ward

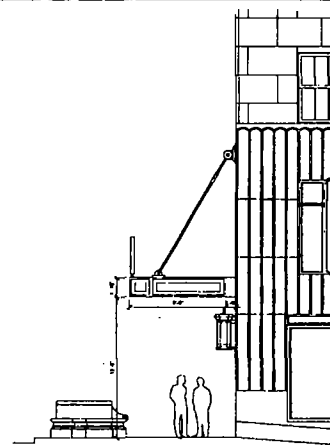




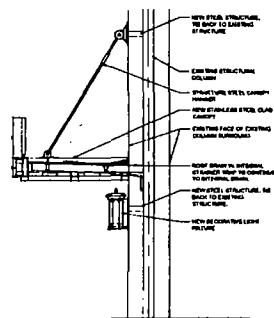
4 CANOPY - SOUTH ELEVATION
SCALE 1/4"=1'-0"



3 CANOPY - FLOOR PLAN
SCALE 1/4"=1'-0"



2 EAST ELEVATION
SCALE 1/4"=1'-0"



1 CANOPY - WALL SECTION
SCALE 1/4"=1'-0"

dbd
Partners by Design

NO.	DATE	DESCRIPTION

STERLING BAY COMPANIES
STERLING BAY
121 W. WACKER DRIVE
GROUND FLOOR
RENOVATIONS
CHICAGO, IL 60601

EXTERIOR CANOPY

PROJECT
NO.
DRAWN BY
PBD

A4.0



City of Chicago



O2015-7966

Office of the City Clerk

Document Tracking Sheet

Meeting Date:	10/28/2015
Sponsor(s):	Reilly (42)
Type:	Ordinance
Title:	Canopy(s) for Superior Park LLC
Committee(s) Assignment:	Committee on Transportation and Public Way

ORDINANCE
SUPERIOR PARK LLC
Acct. No. 396116 - 1
Permit No. 1120447

Be It Ordained by the City Council of the City of Chicago:

SECTION 1. Permission and authority are hereby given and granted to SUPERIOR PARK LLC, upon the terms and subject to the conditions of this ordinance to construct, install, maintain and use one (1) Canopy(s) projecting over the public right-of-way adjacent to its premises known as 165 W. Superior St..

Said Canopy(s) at W Superior St measure(s):

One (1) at eighteen (18) feet in length, and nine point five (9.5) feet in width for a total of one hundred seventy-one (171) square feet.

The location of said privilege shall be as shown on prints kept on file with the Department of Business Affairs and Consumer Protection and the Office of the City Clerk.

Said privilege shall be constructed in accordance with plans and specifications approved by the Zoning Department - Signs.

This grant of privilege in the public way shall be subject to the provisions of Section 10-28-015 and all other required provisions of the Municipal Code of Chicago.

The grantee shall pay to the City of Chicago as compensation for the privilege #1120447 herein granted the sum of fifty (\$50.00) per annum in advance.


A 25% penalty will be added for payments received after due date.

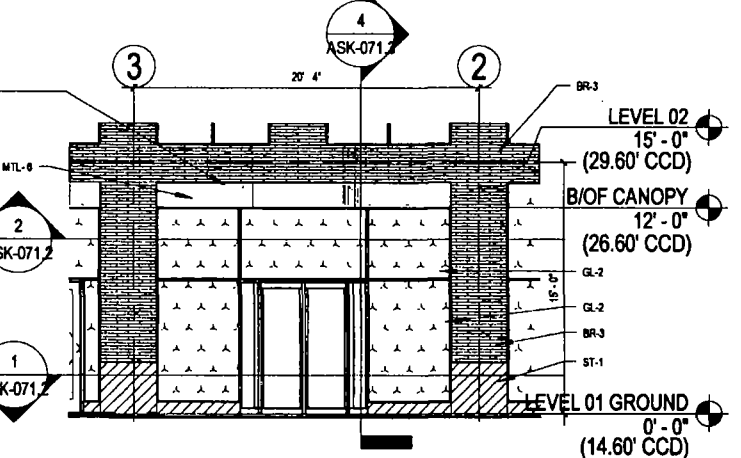
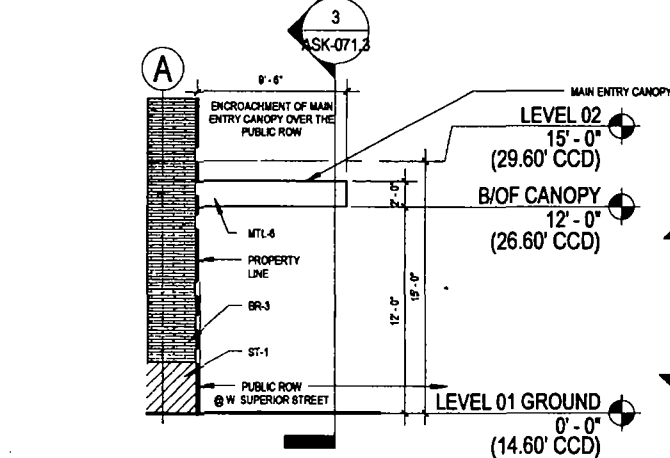
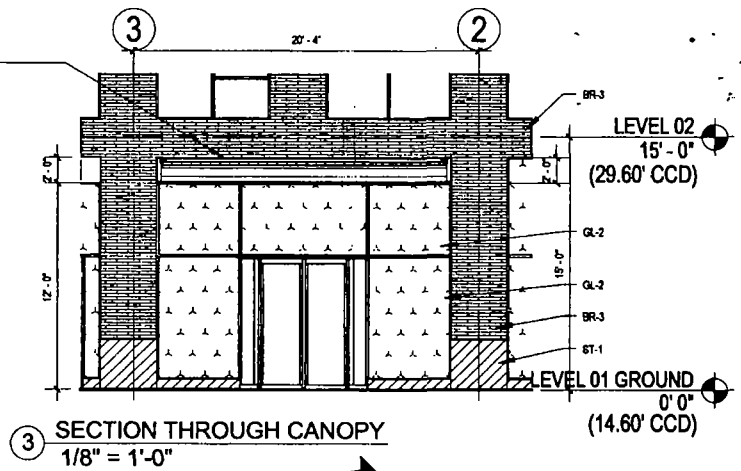
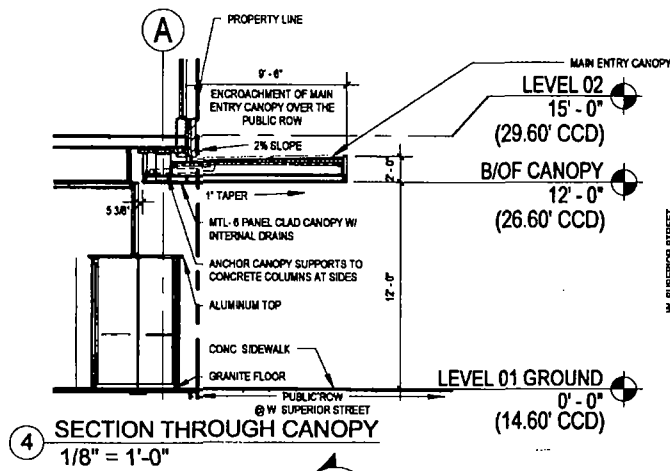
The permit holder agrees to hold the City of Chicago harmless for any damage, relocation or replacement costs associated with damage, relocation or removal of private property caused by the City performing work in the public way.

Authority herein given and granted for a period of five (5) years from and after Date of Passage.

Alderman 

Brendan Reilly 42nd Ward





2 CANOPY EAST ELEVATION
1/8" = 1'-0"

1 CANOPY NORTH ELEVATION
1/8" = 1'-0"

ASK NO ASK-071 3ATE ISSUED 09/10/15
DRAWING REF'D DATE REVISED
PROJECT NUMBER 13015 DRAWN BY WY

165 W Superior St
CHICAGO, IL 60654

b KL bKL ARCHITECTURE LLC
225 N. Columbus Drive Suite 100
Chicago, IL 60601
T 312.881.9880
F 312.488.9150
www.bklarch.com

© 2015 bKL ARCHITECTURE LLC. ALL DRAWINGS AND WRITTEN MATERIAL APPEARING HEREIN CONSTITUTE THE ORIGINAL AND UNPUBLISHED WORK OF bKL ARCHITECTURE LLC. AND THE SAME MAY NOT BE DUPLICATED, USED, OR DISCLOSED WITHOUT THE WRITTEN CONSENT OF bKL ARCHITECTURE LLC.



City of Chicago



O2015-7851

Office of the City Clerk

Document Tracking Sheet

Meeting Date:	10/28/2015
Sponsor(s):	Cappleman (46)
Type:	Ordinance
Title:	Canopy(s) for Peoples Church of Chicago
Committee(s) Assignment:	Committee on Transportation and Public Way

ORDINANCE
PEOPLES CHURCH OF CHICAGO
Acct. No. 68673 - 1
Permit No. 1120480

Be It Ordained by the City Council of the City of Chicago:

SECTION 1. Permission and authority are hereby given and granted to PEOPLES CHURCH OF CHICAGO, upon the terms and subject to the conditions of this ordinance to maintain and use, as now constructed, one (1) Canopy(s) projecting over the public right-of-way adjacent to its premises known as 941 W. Lawrence Ave..

Said Canopy(s) at measure(s):

One (1) at twelve (12) feet in length, and seven (7) feet in width for a total of eighty-four (84) square feet.

The location of said privilege shall be as shown on prints kept on file with the Department of Business Affairs and Consumer Protection and the Office of the City Clerk.

Said privilege shall be constructed in accordance with plans and specifications approved by the Zoning Department - Signs.

This grant of privilege in the public way shall be subject to the provisions of Section 10-28-015 and all other required provisions of the Municipal Code of Chicago.


The grantee shall pay to the City of Chicago as compensation for the privilege #1120480 herein granted the sum of fifty (\$50.00) per annum in advance.

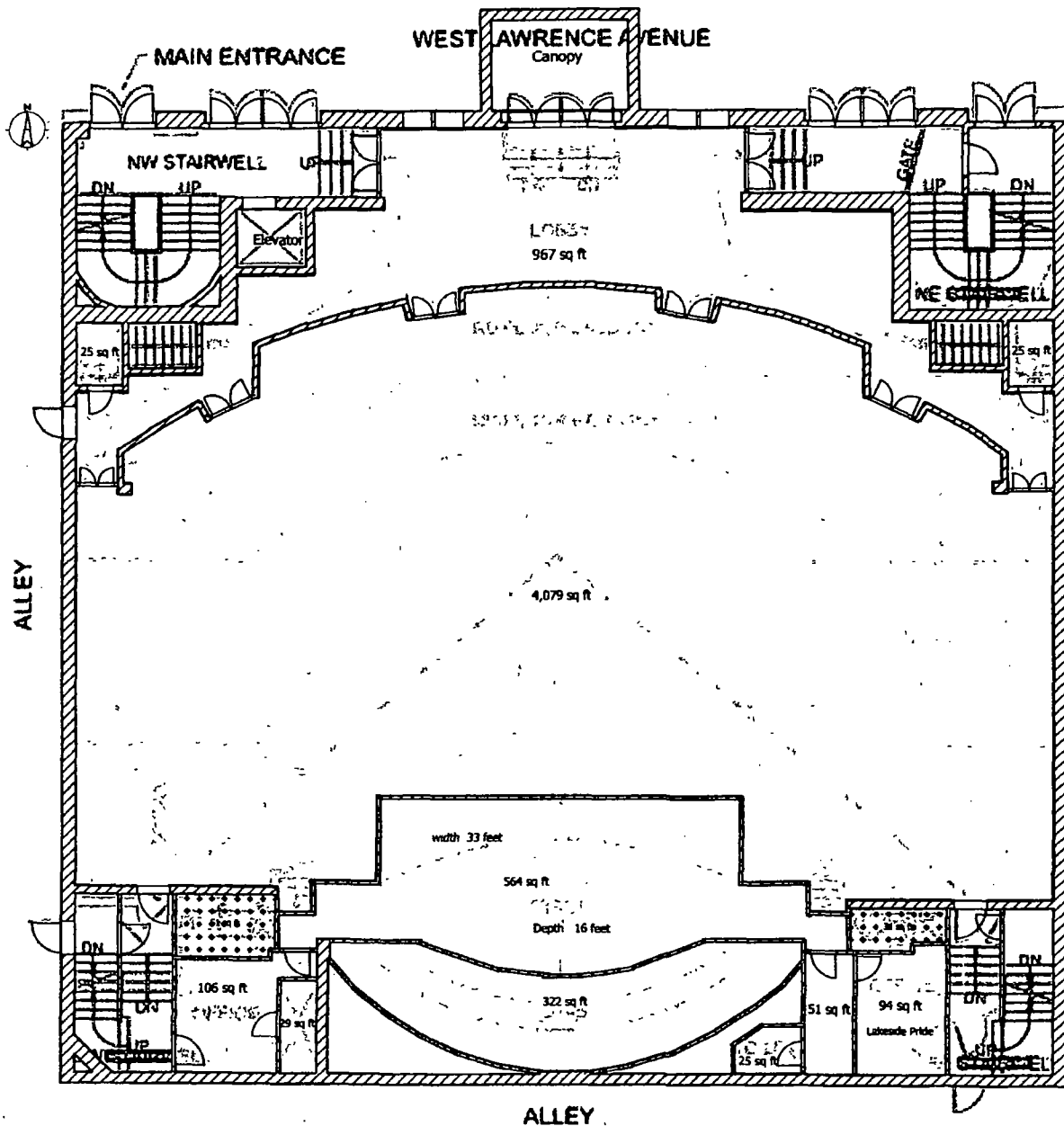
A 25% penalty will be added for payments received after due date.

The permit holder agrees to hold the City of Chicago harmless for any damage, relocation or replacement costs associated with damage, relocation or removal of private property caused by the City performing work in the public way.

Authority herein given and granted for a period of five (5) years from and after 10/27/2015.

Alderman


James Cappleman 46th Ward





Department of Business Affairs and Consumer Protection
Small Business Center - Public Way Use Unit
City Hall - 121 N. LaSalle Street, Room 800 • Chicago, IL 60602
312-74-GOBIZ / 312-744-6249 • (312) 744-1944 (TTY)
<http://www.cityofchicago.org/bacp>

10/28/2015

Alderman James Cappleman
Ward # 46
City of Chicago
City Hall, Room 200
121 North LaSalle Street
Chicago, Illinois 60602

Re: An ordinance to use and maintain a portion of the public right-of-way for **one (1) canopy(ies)** for
PEOPLES CHURCH OF CHICAGO, adjacent to the premises known as **941 W. Lawrence Ave..**

Dear Alderman **James Cappleman**:

The applicant referenced above has requested the use of the public right-of-way for a **canopy(ies)**. An ordinance has been prepared by the Department of Business Affairs and Consumer Protection – Small Business Center - Public Way Use Unit for presentation to the City Council. Because this request was made for properties located in your ward, as approved by you as per the attached, I respectfully request that you introduce the attached ordinance at the next City Council meeting.

If you have any questions regarding this ordinance, please contact Anthony Bertuca at (312) 744-5506.

Department of Business Affairs and Consumer Protection



City of Chicago



R2015-856

Office of the City Clerk

Document Tracking Sheet

Meeting Date:	10/28/2015
Sponsor(s):	Burke (14) Austin (34) Reboyas (30)
Type:	Resolution
Title:	Call for U.S. House of Representatives, Senators Richard Durbin and Mark Kirk to facilitate passage of criminal justice reform legislation
Committee(s) Assignment:	Joint Committee; Finance; Public Safety

*Justice +
Public Safety
(Joint)*

RESOLUTION

WHEREAS, The United States incarcerates 25% of the world's prisoners, with an incarceration rate four times higher than China, and greater than the top 35 European countries combined; and

WHEREAS, To address rising crime rates in the late 1970's and early 1980's, Congress and state legislatures began approving harsher criminal penalties and sentencing guidelines; and

WHEREAS, As a result, the United States prison population has quadrupled since 1980 though there has not been a corresponding drop in crime rates; and

WHEREAS, Prolonged incarceration of nonviolent offenders, who make up roughly half of all inmates, frequently contributes to the disintegration of families, increases dependency on state aid, and reduces the economic viability of individuals, families and communities; and

WHEREAS, Reducing incarceration will also improve public safety because people who need treatment for drug, alcohol, and mental health issues will be more likely to improve and reintegrate into society if they receive consistent care, something relatively few jails or prisons offer; and

WHEREAS, Many people serving disproportionately long sentences for nonviolent offenses are routinely housed with hardened offenders; and

WHEREAS, In July, President Obama became the first sitting president to visit a federal prison, later outlining the moral and economic case for shrinking the prison population, rehabilitating inmates instead of merely locking them up, and the impact of policing and criminal prosecution on poor communities; and

WHEREAS, 130 of our Nation's most highly regarded police chiefs, prosecutors, and sheriffs have formed a group to address the topic of reducing our nation's incarceration rate for nonviolent criminals; and

WHEREAS, The Law Enforcement Leaders to Reduce Crime and Incarceration is working with courts, Congress, and state legislatures to roll back tough laws and rigid judicial practices that have built a criminal justice system with one of the highest incarceration rates in the world and costs \$80 billion a year to maintain;

WHEREAS, In response to law enforcement's pressure, The Sentencing Reform and Corrections Act of 2015 is now pending before the U.S. Senate; and

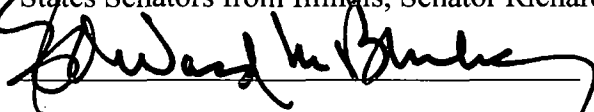
WHEREAS, This bipartisan legislation would reduce the prison sentences for some nonviolent drug offenders; now therefore

1. 2. 3. 4. 5. 6. 7. 8. 9. 10. 11. 12. 13. 14. 15. 16. 17. 18. 19. 20. 21. 22. 23. 24. 25. 26. 27. 28. 29. 30. 31. 32. 33. 34. 35. 36. 37. 38. 39. 40. 41. 42. 43. 44. 45. 46. 47. 48. 49. 50. 51. 52. 53. 54. 55. 56. 57. 58. 59. 60. 61. 62. 63. 64. 65. 66. 67. 68. 69. 70. 71. 72. 73. 74. 75. 76. 77. 78. 79. 80. 81. 82. 83. 84. 85. 86. 87. 88. 89. 90. 91. 92. 93. 94. 95. 96. 97. 98. 99. 100.


101. 102. 103. 104. 105. 106. 107. 108. 109. 110. 111. 112. 113. 114. 115. 116. 117. 118. 119. 120. 121. 122. 123. 124. 125. 126. 127. 128. 129. 130. 131. 132. 133. 134. 135. 136. 137. 138. 139. 140. 141. 142. 143. 144. 145. 146. 147. 148. 149. 150. 151. 152. 153. 154. 155. 156. 157. 158. 159. 160. 161. 162. 163. 164. 165. 166. 167. 168. 169. 170. 171. 172. 173. 174. 175. 176. 177. 178. 179. 180. 181. 182. 183. 184. 185. 186. 187. 188. 189. 190. 191. 192. 193. 194. 195. 196. 197. 198. 199. 200.

BE IT RESOLVED, That we the Mayor and the members of the City Council of the City of Chicago, do hereby urge the Chicago delegation of the United States House of Representatives, as well as the United States Senators from Illinois, Senator Richard J. Durbin and Senator Mark Kirk, to facilitate the swift passage of criminal justice reform legislation; and

BE IT FURTHER RESOLVED, That a suitable copy of this resolution be presented to the Chicago delegation of the United States House of Representatives, as well as to the United States Senators from Illinois, Senator Richard J. Durbin and Senator Mark Kirk.


Alderman Edward M. Burke, 14th

Carrie M. Austin 34

 30





City of Chicago



O2015-7827

Office of the City Clerk

Document Tracking Sheet

| | |
|---------------------------------|--|
| Meeting Date: | 10/28/2015 |
| Sponsor(s): | Brookins (21) |
| Type: | Ordinance |
| Title: | Dedication and vacation of public way(s) bounded by S
Carpenter St, W 90th St, S May St and Metra Rock Island
Railroad |
| Committee(s) Assignment: | Committee on Transportation and Public Way |

INTERGOVERNMENTAL ORDINANCE

WHEREAS, the City of Chicago ("City") is a home rule unit of local government pursuant to Article VII, Section 6 (a) of the 1970 constitution of the State of Illinois and, as such, may exercise any power and perform any function pertaining to its government and affairs; and

WHEREAS, the properties at 8903-8905 S. May Street, 8903-8905 and 8902-8904 S. Aberdeen Street, and 8902-8904 S. Carpenter Street are owned by The Commuter Rail Division of the Regional Transportation Authority, a Municipal Corporation ("Metra"); and

WHEREAS, Metra proposes to assemble properties including the portion of the street and alleys herein vacated; and

WHEREAS, The City Council of the City of Chicago, after due investigation and consideration, has determined that the nature and extent of public use and the public interest to be subserved is such as to warrant the vacation of part of the public street and alleys described in the following ordinance; now, therefore,

BE IT ORDAINED BY THE CITY COUNCIL OF THE CITY OF CHICAGO:

SECTION 1.

TO BE DEDICATED:

PARCEL 1 (P.I.N. 25-05-218-047)

THE SOUTH 16 FEET OF LOT 47, LOT 46 (EXCEPT THAT PART LYING SOUTHERLY OF A LINE THAT IS 40.00 FEET SOUTHERLY OF THE CENTERLINE OF THE MAIN TRACK OF THE CHICAGO, ROCK ISLAND AND PACIFIC RAILROAD), IN BLOCK 7 IN W.O. COLE'S SUBDIVISION OF THE NORTH 90.37 ACRES OF THAT PART OF THE NORTHEAST QUARTER OF SECTION 5, TOWNSHIP 37 NORTH, RANGE 14, EAST OF THE THIRD PRINCIPAL MERIDIAN, LYING WEST OF THE CHICAGO, ROCK ISLAND AND PACIFIC RAILWAY, ANTE FIRE, IN COOK COUNTY, ILLINOIS. SAID PARCEL CONTAINING 3,927 SQ.FT OR 0.090 ACRE MORE OR LESS.

TOGETHER WITH PARCEL 2 (P.I.N. 25-05-218-044)

THE SOUTH 16 FEET OF LOT 2, LOT 3 (EXCEPT THAT PART LYING SOUTHERLY OF A LINE THAT IS 40.00 FEET SOUTHERLY OF THE CENTERLINE OF THE MAIN TRACK OF THE CHICAGO, ROCK ISLAND AND PACIFIC RAILROAD), IN BLOCK 7 IN W.O. COLE'S SUBDIVISION OF THE NORTH 90.37 ACRES OF THAT PART OF THE NORTHEAST QUARTER OF SECTION 5, TOWNSHIP 37 NORTH, RANGE 14, EAST OF THE THIRD PRINCIPAL MERIDIAN, LYING WEST OF THE CHICAGO, ROCK ISLAND AND PACIFIC RAILWAY, ANTE FIRE, IN COOK COUNTY, ILLINOIS. SAID PARCEL CONTAINS 4,742 SQ.FT OR 0.109 ACRE MORE OR LESS

TOGETHER WITH PARCEL 3 (P.I.N. 25-05-219-065)

THE SOUTH 16 FEET OF LOT 47, LOT 46 AND LOT 45 (EXCEPT THAT PART LYING SOUTHERLY OF A LINE THAT IS 40.00 FEET SOUTHERLY OF THE CENTERLINE OF THE MAIN TRACK OF THE CHICAGO, ROCK ISLAND AND PACIFIC RAILROAD), IN BLOCK 8 IN W.O. COLE'S SUBDIVISION OF THE NORTH 90.37 ACRES OF THAT PART OF THE NORTHEAST QUARTER OF SECTION 5, TOWNSHIP 37 NORTH, RANGE 14, EAST OF THE THIRD PRINCIPAL MERIDIAN, LYING WEST OF THE CHICAGO, ROCK ISLAND AND PACIFIC RAILWAY, ANTE FIRE, IN COOK COUNTY, ILLINOIS. SAID PARCEL CONTAINING 5,862 SQ.FT OR 0.135 ACRE MORE OR LESS

TOGETHER WITH PARCEL 4 (P.I.N. 25-05-219-062)

THE SOUTH 16 FEET OF LOT 2, LOT 3 AND LOT 4 (EXCEPT THAT PART LYING SOUTHERLY OF A LINE THAT IS 40.00 FEET SOUTHERLY OF THE CENTERLINE OF THE MAIN TRACK OF THE CHICAGO, ROCK ISLAND AND PACIFIC RAILROAD), IN BLOCK 8 IN W.O. COLE'S SUBDIVISION OF THE NORTH 90.37 ACRES OF THAT PART OF THE NORTHEAST QUARTER OF SECTION 5, TOWNSHIP 37 NORTH, RANGE 14, EAST OF THE THIRD PRINCIPAL MERIDIAN, LYING WEST OF THE CHICAGO, ROCK ISLAND AND PACIFIC RAILWAY, ANTE FIRE, IN COOK COUNTY, ILLINOIS. SAID PARCEL CONTAINING 6,677 SQ.FT OR 0.153 ACRE MORE OR LESS, TOTAL AREA DEDICATED TO BE 21,208 SQ.FT OR 0.487 ACRES MORE OR LESS

all four (4) parcels as shaded and legally described by the words "HEREBY DEDICATED FOR PUBLIC WAY PURPOSES" on the plat hereto attached as Exhibit A, which drawing for greater clarity, is hereby made a part of this ordinance

TO BE VACATED:

THAT PART OF THE W. 89TH STREET (5.5 FEET IN WIDTH) LYING SOUTH OF AND ADJOINING THE SOUTH LINE OF VACATION OF W. 89TH STREET BY QUIT CLAIM TO C.R.I.&P. RR. BY ORDINANCE PASSED JULY 13, 1908; LYING EAST OF AND ADJOINING THE EAST LINE S. MAY STREET; AND LYING WEST OF AND ADJOINING EAST LINE OF S. CARPENTER STREET; TOGETHER WITH LOT 48 AND LOT 1 IN BLOCK 7; ALSO LOT 48 AND LOT 1 IN BLOCK 8; TOGETHER WITH THAT PART OF THE NORTH-SOUTH 14 FOOT WIDE PUBLIC ALLEY IN SAID BLOCK 7 LYING SOUTH OF AND ADJOINING A LINE FROM THE NORTHEAST CORNER OF LOT 48 TO THE NORTHWEST CORNER OF LOT 1 AND LYING NORTH OF AND ADJOINING A LINE FROM THE NORTHEAST CORNER OF THE SOUTH 16.00 FEET OF LOT 47 IN SAID BLOCK 7 TO THE NORTHWEST CORNER OF THE SOUTH 16.00 FEET OF LOT 2 IN SAID BLOCK 7; TOGETHER WITH THAT PART OF THE 66 FOOT WIDE RIGHT OF WAY OF S. ABERDEEN STREET LYING SOUTH OF AND ADJOINING A LINE FROM THE NORTHEAST CORNER OF LOT 1 IN SAID BLOCK 7 TO THE NORTHWEST CORNER OF LOT 48 IN SAID BLOCK 8 AND LYING NORTH OF AND ADJOINING A LINE FROM THE NORTHEAST CORNER OF THE SOUTH 16.00 FEET OF LOT 2 IN SAID BLOCK 7 TO THE NORTHWEST CORNER OF THE SOUTH 16.00 FEET OF LOT 47 IN SAID BLOCK 8; TOGETHER WITH THAT PART OF THE NORTH-SOUTH 14 FOOT WIDE PUBLIC ALLEY IN SAID BLOCK 8 LYING SOUTH OF AND ADJOINING A LINE FROM THE NORTHEAST CORNER OF LOT 48 TO THE NORTHWEST CORNER OF LOT 1 AND LYING NORTH OF AND ADJOINING A LINE FROM THE NORTHEAST CORNER OF THE SOUTH 16.00 FEET OF LOT 47 IN SAID BLOCK 8 TO THE NORTHWEST CORNER OF

THE SOUTH 16.00 FEET OF LOT 2 IN SAID BLOCK 8; TOGETHER WITH THAT PART OF THE 66 FOOT WIDE RIGHT OF WAY OF S. CARPENTER STREET LYING SOUTH OF AND ADJOINING A LINE FROM THE NORTHEAST CORNER OF LOT 1 IN SAID BLOCK 8 TO THE NORTHWEST CORNER OF LOT 48 IN BLOCK 9 AND LYING NORTH OF AND ADJOINING THE EASTERLY EXTENSION OF THE NORTH LINE OF THE SOUTH 16.00 FEET OF LOT 2 IN SAID BLOCK 8 TO THE WEST LINE OF LOT 47 IN BLOCK 9, ALSO BEING THE EAST RIGHT OF WAY LINE OF SAID S. CARPENTER STREET; ALL INCLUSIVE IN W.O. COLE'S SUBDIVISION OF THE NORTH 90.37 ACRES OF THAT PART OF THE NORTHEAST QUARTER OF SECTION 5, TOWNSHIP 37 NORTH, RANGE 14, EAST OF THE THIRD PRINCIPAL MERIDIAN, LYING WEST OF THE CHICAGO, ROCK ISLAND AND PACIFIC RAILROAD, ANTE FIRE,, ALL IN COOK COUNTY, ILLINOIS, SAID PARCEL CONTAINING 21,604 SQ.FT. OR 0.496 ACRE MORE OR LESS as shaded and legally described by the words "HEREBY VACATED" on the plat hereto attached as Exhibit B, which drawing for greater clarity, is hereby made a part of this ordinance, be and the same is hereby vacated and closed, inasmuch as the same is no longer required for public use and the public interest will be subserved by such vacation.

SECTION 2. The City of Chicago hereby reserves the full width (66 feet) of South Aberdeen and South Carpenter Streets as herein vacated, as a right of way for an existing Department of Water Management water and sewer mains and appurtenances thereto, and for the installation of any additional water and sewer mains and appurtenances which in the future may be located within the 66 feet as herein vacated, and for the maintenance, renewal, and reconstruction of such facilities, with the right of ingress and egress at all times upon reasonable notice. It is further provided that no buildings or other structures shall be erected on the said rights of way herein reserved, or other use made of said area, which in the judgment of the municipal officials having control of the aforesaid service facilities would interfere with the use, maintenance, renewal, or reconstruction of said facilities, or the construction of additional municipally-owned service facilities. It is further provided that any vacation-beneficiary prompted adjustments to Department of Water Management water and sewer facilities in the area to be vacated, and the repair, renewal or replacement of any private materials, or private property damaged in the area to be vacated as a result of the City exercising its easement rights shall be done at the beneficiary's expense.

SECTION 3. The vacation and dedication herein provided for are made upon the express condition that within one hundred eighty (180) days after the passage of this ordinance, Metra shall file or cause to be filed for record in the Office of the Recorder of Deeds of Cook County, Illinois a certified copy of this ordinance, together with the full sized corresponding plats as approved by the Superintendent of Maps and Plats.


SECTION 4. This ordinance shall take effect and be in force from and after its passage and publication. The vacation and dedication shall take effect and be in force from and after their recordings.

Vacations and Dedication Approved:




Rebekah Scheinfeld
Commissioner

Approved as to Form and Legality



Richard Wendy
Deputy Corporation Counsel



Honorable Howard Brookins Jr.
Alderman, 21st Ward

PLAT OF DEDICATION

LEGAL DESCRIPTION

PARCEL 1 (P.L.N. 25-06-214-007)

THE SOUTH 16 FEET OF LOT 47, LOT 48 (EXCEPT THAT PART LYING SOUTHERLY OF A LINE THAT IS 40.00 FEET SOUTHERLY OF THE CENTERLINE OF THE MAIN TRACK OF THE CHICAGO, ROCK ISLAND AND PACIFIC RAILROAD), IN BLOCK 7 IN W.D. COLE'S SUBDIVISION OF THE NORTH 80.37 ACRES OF THAT PART OF THE NORTHEAST QUARTER OF SECTION 3, TOWNSHIP 37 NORTH, RANGE 14, EAST OF THE THIRD PRINCIPAL MERIDIAN, LYING WEST OF THE CHICAGO, ROCK ISLAND AND PACIFIC RAILWAY, ANTE FRIE, IN COOK COUNTY, ILLINOIS, SAID PARCEL CONTAINING 3807 SQ. FT. OR 0.086 ACRES MORE OR LESS.

TOGETHER WITH PARCEL 2 (P.L.N. 25-06-214-044)

THE SOUTH 16 FEET OF LOT 2, LOT 3 (EXCEPT THAT PART LYING SOUTHERLY OF A LINE THAT IS 40.00 FEET SOUTHERLY OF THE CENTERLINE OF THE MAIN TRACK OF THE CHICAGO, ROCK ISLAND AND PACIFIC RAILROAD), IN BLOCK 7 IN W.D. COLE'S SUBDIVISION OF THE NORTH 80.37 ACRES OF THAT PART OF THE NORTHEAST QUARTER OF SECTION 3, TOWNSHIP 37 NORTH, RANGE 14, EAST OF THE THIRD PRINCIPAL MERIDIAN, LYING WEST OF THE CHICAGO, ROCK ISLAND AND PACIFIC RAILWAY, ANTE FRIE, IN COOK COUNTY, ILLINOIS, SAID PARCEL CONTAINS 1142 SQ. FT. OR 0.109 ACRES MORE OR LESS.

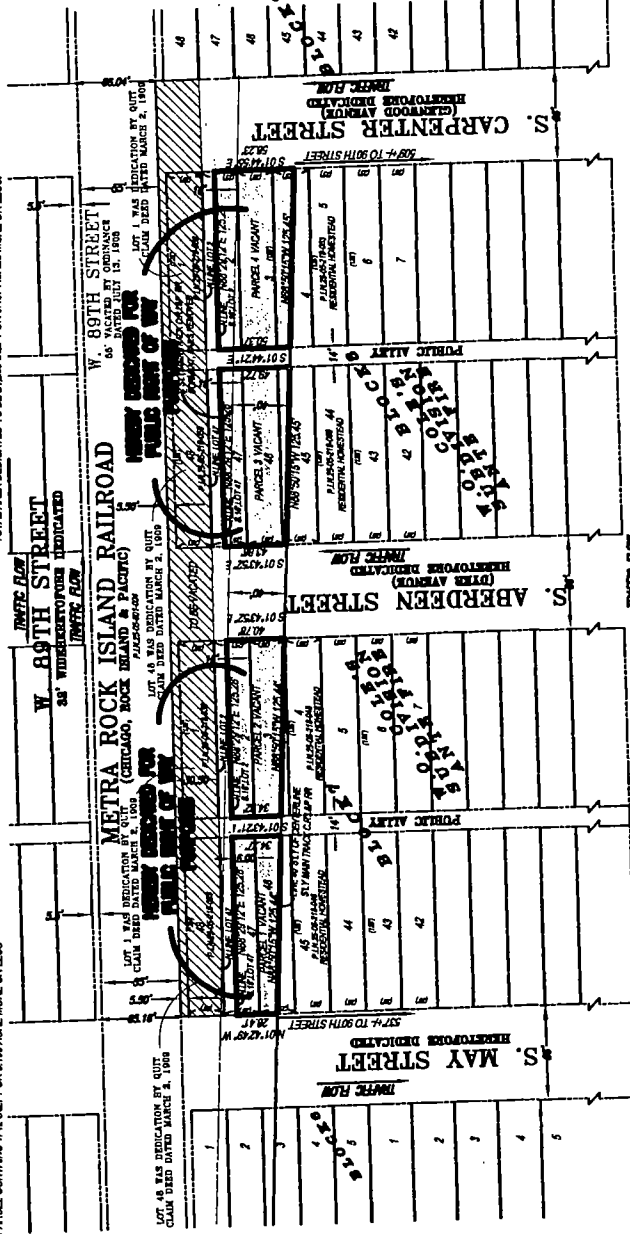
TOGETHER WITH PARCEL 3 (P.L.N. 25-06-214-085)

THE SOUTH 16 FEET OF LOT 42, LOT 43 (EXCEPT THAT PART LYING SOUTHERLY OF A LINE THAT IS 40.00 FEET SOUTHERLY OF THE CENTERLINE OF THE MAIN TRACK OF THE CHICAGO, ROCK ISLAND AND PACIFIC RAILROAD), IN BLOCK 8 IN W.D. COLE'S SUBDIVISION OF THE NORTH 80.37 ACRES OF THAT PART OF THE NORTHEAST QUARTER OF SECTION 3, TOWNSHIP 37 NORTH, RANGE 14, EAST OF THE THIRD PRINCIPAL MERIDIAN, LYING WEST OF THE CHICAGO, ROCK ISLAND AND PACIFIC RAILWAY, ANTE FRIE, IN COOK COUNTY, ILLINOIS, SAID PARCEL CONTAINING 3865 SQ. FT. OR 0.13 ACRES MORE OR LESS.

TOGETHER WITH PARCEL 4 (P.L.N. 25-06-214-092)

THE SOUTH 16 FEET OF LOT 2, LOT 3 (EXCEPT THAT PART LYING SOUTHERLY OF A LINE THAT IS 40.00 FEET SOUTHERLY OF THE CENTERLINE OF THE MAIN TRACK OF THE CHICAGO, ROCK ISLAND AND PACIFIC RAILROAD), IN BLOCK 8 IN W.D. COLE'S SUBDIVISION OF THE NORTH 80.37 ACRES OF THAT PART OF THE NORTHEAST QUARTER OF SECTION 3, TOWNSHIP 37 NORTH, RANGE 14, EAST OF THE THIRD PRINCIPAL MERIDIAN, LYING WEST OF THE CHICAGO, ROCK ISLAND AND PACIFIC RAILWAY, ANTE FRIE, IN COOK COUNTY, ILLINOIS, SAID PARCEL CONTAINING 3877 SQ. FT. OR 0.13 ACRES MORE OR LESS.

TOTAL AREA DEDICATED TO BE 21.208 SQ. FT. OR 0.487 ACRES MORE OR LESS.




NOTES: 1. THIS PLAT IS A RE-DEDICATION OF A LINE THAT WAS DEDICATED BY THE CHICAGO, ROCK ISLAND AND PACIFIC RAILROAD COMPANY IN 1908. 2. THE AREA DEDICATED HEREIN IS A PORTION OF THE AREA DEDICATED BY THE CHICAGO, ROCK ISLAND AND PACIFIC RAILROAD COMPANY IN 1908. 3. THE AREA DEDICATED HEREIN IS A PORTION OF THE AREA DEDICATED BY THE CHICAGO, ROCK ISLAND AND PACIFIC RAILROAD COMPANY IN 1908.

WITNESSED AND SUBSCRIBED AT CHICAGO, ILLINOIS, THIS 15th DAY OF MAY, 1980.

COUNTY CLERK

NOTARY PUBLIC



C.D.T.

CDOT# 05-21-15-3708

COOK CO.

CITY - DEPT. OF FINANCE



W. 80TH STREET
96' WIDE HIGHWAY DEDICATED
PLAT OF DEDICATION

1580-7007

BY DATE

70070ED

NOTES:
1. ALL OF BLOCK 7 IS A RE-DEDICATION OF A LINE THAT WAS DEDICATED BY THE CHICAGO, ROCK ISLAND AND PACIFIC RAILROAD COMPANY IN 1908.
2. THE AREA DEDICATED HEREIN IS A PORTION OF THE AREA DEDICATED BY THE CHICAGO, ROCK ISLAND AND PACIFIC RAILROAD COMPANY IN 1908.
3. THE AREA DEDICATED HEREIN IS A PORTION OF THE AREA DEDICATED BY THE CHICAGO, ROCK ISLAND AND PACIFIC RAILROAD COMPANY IN 1908.

WITNESSED AND SUBSCRIBED AT CHICAGO, ILLINOIS, THIS 15th DAY OF MAY, 1980.
COUNTY CLERK
NOTARY PUBLIC



City of Chicago



O2015-7864

Office of the City Clerk

Document Tracking Sheet

| | |
|---------------------------------|---|
| Meeting Date: | 10/28/2015 |
| Sponsor(s): | Moreno (1) |
| Type: | Ordinance |
| Title: | Grant(s) of privilege in public way for AGC West Town
Center Owner LLC |
| Committee(s) Assignment: | Committee on Transportation and Public Way |

ORDINANCE
AGC West Town Center Owner, LLC
Acct. No. 371015 - 1
Permit No. 1120436

Be It Ordained by the City Council of the City of Chicago:

SECTION 1. Permission and authority are hereby given and granted to AGC West Town Center Owner, LLC, upon the terms and subject to the conditions of this ordinance to maintain and use, as now constructed, two (2) Siamese Connection(s) projecting over the public right-of-way adjacent to its premises known as 1281-1291 N. Milwaukee Ave..

Said Siamese Connection(s) at N Milwaukee Ave measure(s):

One (1) at one point two five (1.25) foot in length, and point six seven (.67) feet in width for a total of point eight four (.84) square feet.

One (1) at one (1) foot in length, and point six seven (.67) feet in width for a total of point six seven (.67) square feet.

The location of said privilege shall be as shown on prints kept on file with the Department of Business Affairs and Consumer Protection and the Office of the City Clerk.

Said privilege shall be constructed in accordance with plans and specifications approved by the Department of Transportation (Division of Project Development).

This grant of privilege in the public way shall be subject to the provisions of Section 10-28-015 and all other required provisions of the Municipal Code of Chicago.


The grantee shall pay to the City of Chicago as compensation for the privilege #1120436 herein granted the sum of eight hundred (\$800.00) per annum in advance.

A 25% penalty will be added for payments received after due date.

The permit holder agrees to hold the City of Chicago harmless for any damage, relocation or replacement costs associated with damage, relocation or removal of private property caused by the City performing work in the public way.

Authority herein given and granted for a period of five (5) years from and after 12/17/2013.

Alderman



Proco Joe Moreno 1st Ward


Google Maps 1298 N Milwaukee Ave



Image capture Jul 2015 © 2015 Google

Chicago, Illinois

Street View - Jul 2015





10/28/2015

Alderman **Proco Joe Moreno**
Ward # 01
City of Chicago
City Hall, Room 300
121 North LaSalle Street
Chicago, Illinois 60602

Re: An ordinance to use and maintain a portion of the public right-of-way for **two (2) siamese connection(s)** for **AGC West Town Center Owner, LLC**, adjacent to the premises known as **1281-1291 N. Milwaukee Ave..**

Dear Alderman **Proco Joe Moreno**:

The applicant referenced above has requested the use of the public right-of-way for a **siamese connection(s)**. An ordinance has been prepared by the Department of Business Affairs and Consumer Protection – Small Business Center - Public Way Use Unit for presentation to the City Council. Because this request was made for properties located in your ward, as approved by you as per the attached, I respectfully request that you introduce the attached ordinance at the next City Council meeting.

If you have any questions regarding this ordinance, please contact Anthony Bertuca at (312) 744-5506.

Department of Business Affairs and Consumer Protection



City of Chicago



O2015-7868

Office of the City Clerk

Document Tracking Sheet

| | |
|---------------------------------|---|
| Meeting Date: | 10/28/2015 |
| Sponsor(s): | Hopkins (2) |
| Type: | Ordinance |
| Title: | Grant(s) of privilege in public way for Northwestern
Memorial Hospital - sewer mains |
| Committee(s) Assignment: | Committee on Transportation and Public Way |

ORDINANCE
NORTHWESTERN MEMORIAL HOSPITAL
Acct. No. 69273 - 3
Permit No. 1120328

Be It Ordained by the City Council of the City of Chicago:

SECTION 1. Permission and authority are hereby given and granted to NORTHWESTERN MEMORIAL HOSPITAL, upon the terms and subject to the conditions of this ordinance to maintain and use, as now constructed, three (3) Sewer Main(s) under the public right-of-way adjacent to its premises known as 245 E. Chicago .

Said Sewer Main(s) at E. CHICAGO AVE. measure(s):

One (1) at six (6) feet in length, and point five (.5) feet in width for a total of three (3) square feet.

One (1) at four (4) feet in length, and point eight three (.83) feet in width for a total of three point three two (3.32) square feet.

One (1) at five (5) feet in length, and point six seven (.67) feet in width for a total of three point three five (3.35) square feet.

The location of said privilege shall be as shown on prints kept on file with the Department of Business Affairs and Consumer Protection and the Office of the City Clerk.

Said privilege shall be constructed in accordance with plans and specifications approved by the Department of Transportation (Office of Underground Coordination) and Department of Water Management.

This grant of privilege in the public way shall be subject to the provisions of Section 10-28-015 and all other required provisions of the Municipal Code of Chicago.


The grantee shall pay to the City of Chicago as compensation for the privilege #1120328 herein granted the sum of one thousand two hundred (\$1,200.00) per annum in advance.

A 25% penalty will be added for payments received after due date.

The permit holder agrees to hold the City of Chicago harmless for any damage, relocation or replacement costs associated with damage, relocation or removal of private property caused by the City performing work in the public way.

Authority herein given and granted for a period of five (5) years from and after 10/06/2015.

Alderman

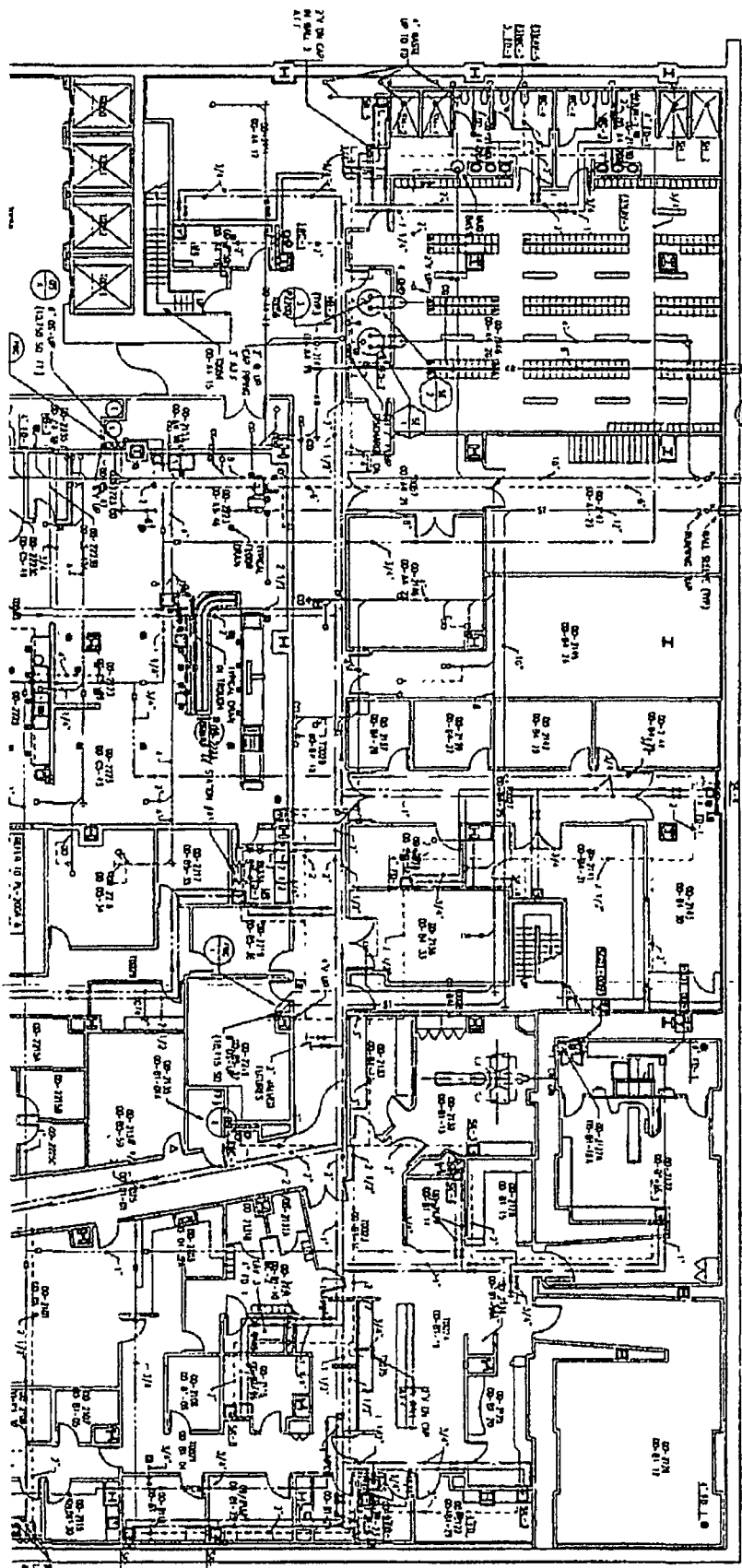


Brian Hopkins 2nd Ward

← EAST CHICAGO Avenue →

12" SEWER MAIN

NOT IN EXIST. SEWER MAIN
LOCATED SOUTH OF 1st BARRICK AVE.
ON-ROAD SEWER MAIN TO ST/COM
UNDER GROUND IN ST/COM TIE IN
LOCATED



PARTIAL UNDERGROUND
TUNNELING PLAN

SEWER MAIN

69273-3 RW 1094075 69273-3





10/28/2015

Alderman **Brian Hopkins**
Ward # **02**
City of Chicago
City Hall, Room **200**
121 North LaSalle Street
Chicago, Illinois 60602

Re: An ordinance to use and maintain a portion of the public right-of-way for **three (3) sewer main(s)** for **NORTHWESTERN MEMORIAL HOSPITAL**, adjacent to the premises known as **245 E. Chicago**.

Dear Alderman **Brian Hopkins**:

The applicant referenced above has requested the use of the public right-of-way for **sewer main(s)**. An ordinance has been prepared by the Department of Business Affairs and Consumer Protection – Small Business Center - Public Way Use Unit for presentation to the City Council. Because this request was made for properties located in your ward, as approved by you as per the attached, I respectfully request that you introduce the attached ordinance at the next City Council meeting.

If you have any questions regarding this ordinance, please contact Anthony Bertuca at (312) 744-5506.

Department of Business Affairs and Consumer Protection



City of Chicago



O2015-7869

Office of the City Clerk

Document Tracking Sheet

| | |
|---------------------------------|---|
| Meeting Date: | 10/28/2015 |
| Sponsor(s): | Hopkins (2) |
| Type: | Ordinance |
| Title: | Grant(s) of privilege in public way for Northwestern
Memorial Hospital - water lines |
| Committee(s) Assignment: | Committee on Transportation and Public Way |

ORDINANCE
NORTHWESTERN MEMORIAL HOSPITAL
Acct. No. 69273 - 3
Permit No. 1120333

Be It Ordained by the City Council of the City of Chicago:

SECTION 1. Permission and authority are hereby given and granted to NORTHWESTERN MEMORIAL HOSPITAL, upon the terms and subject to the conditions of this ordinance to maintain and use, as now constructed, two (2) Water Line(s) under the public right-of-way adjacent to its premises known as 245 E. Chicago Ave..

Said Water Line(s) at N. FAIRBANKS STREET measure(s):

One (1) at fifteen (15) feet in length, and one (1) foot in width for a total of fifteen (15) square feet.

Said Water Line(s) at N. FAIRBANKS STREET measure(s):

One (1) at fifteen (15) feet in length, and one (1) foot in width for a total of fifteen (15) square feet.

The location of said privilege shall be as shown on prints kept on file with the Department of Business Affairs and Consumer Protection and the Office of the City Clerk.

Said privilege shall be constructed in accordance with plans and specifications approved by the Department of Transportation (Office of Underground Coordination) and Department of Water Management.

This grant of privilege in the public way shall be subject to the provisions of Section 10-28-015 and all other required provisions of the Municipal Code of Chicago.

The grantee shall pay to the City of Chicago as compensation for the privilege #1120333 herein granted the sum of eight hundred (\$800.00) per annum in advance.

A 25% penalty will be added for payments received after due date.

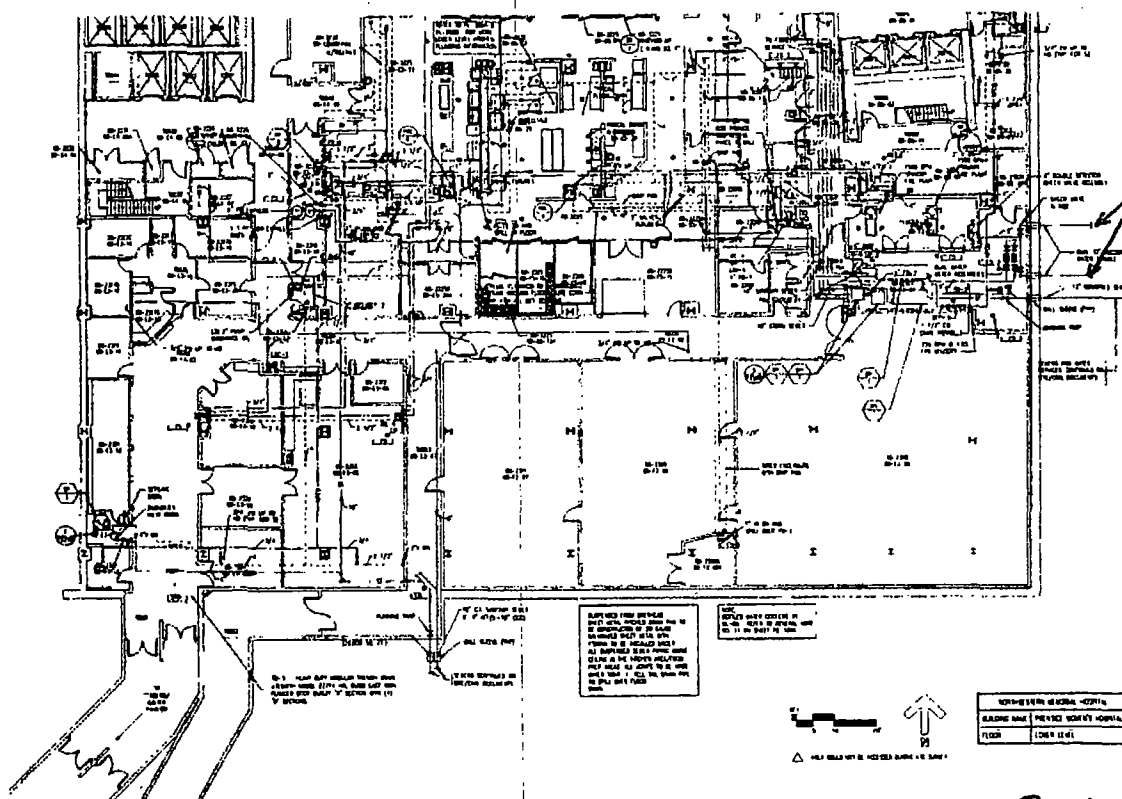
The permit holder agrees to hold the City of Chicago harmless for any damage, relocation or replacement costs associated with damage, relocation or removal of private property caused by the City performing work in the public way.

Authority herein given and granted for a period of five (5) years from and after 10/06/2015.

Alderman



Brian Hopkins 2nd Ward



(2) 12" MAIN
WATER LINES

N. FAIRBANKS

| |
|-------------------------------------|
| NOTHING SHOWN IS NEARLY CORRECT |
| ALL WORK SHOWN IS SUBJECT TO CHANGE |
| DATE: 10/1/67 |

PARTIAL UNDERGROUND
PLUMBING PLAN
WATER LINES
69273-3 PWU 1094077





10/28/2015

Alderman **Brian Hopkins**
Ward # **02**
City of Chicago
City Hall, Room **200**
121 North LaSalle Street
Chicago, Illinois 60602

Re: An ordinance to use and maintain a portion of the public right-of-way for **two (2) water line(s)** for **NORTHWESTERN MEMORIAL HOSPITAL**, adjacent to the premises known as **245 E. Chicago Ave.**

Dear Alderman **Brian Hopkins**:

The applicant referenced above has requested the use of the public right-of-way for a **water line(s)**. An ordinance has been prepared by the Department of Business Affairs and Consumer Protection – Small Business Center - Public Way Use Unit for presentation to the City Council. Because this request was made for properties located in your ward, as approved by you as per the attached, I respectfully request that you introduce the attached ordinance at the next City Council meeting.

If you have any questions regarding this ordinance, please contact Anthony Bertuca at (312) 744-5506.

Department of Business Affairs and Consumer Protection



City of Chicago



O2015-7871

Office of the City Clerk

Document Tracking Sheet

| | |
|---------------------------------|---|
| Meeting Date: | 10/28/2015 |
| Sponsor(s): | Hopkins (2) |
| Type: | Ordinance |
| Title: | Grant(s) of privilege in public way for Trader Joe's East |
| Committee(s) Assignment: | Committee on Transportation and Public Way |

ORDINANCE
TRADER JOE'S EAST
Acct. No. 211718 - 2
Permit No. 1120435

Be It Ordained by the City Council of the City of Chicago:

SECTION 1. Permission and authority are hereby given and granted to TRADER JOE'S EAST, upon the terms and subject to the conditions of this ordinance to maintain and use one (1) sign(s) projecting over the public right-of-way attached to its premises known as 1840 N. Clybourn Ave..

Said sign structure(s) measures as follows; along N. CLYBOURN AVE.:

One (1) at two (2) feet in length, eighteen (18) feet in height and twenty-four (24) feet above grade level.

The location of said privilege shall be as shown on prints kept on file with the Department of Business Affairs and Consumer Protection and the Office of the City Clerk.

Said privilege shall be constructed in accordance with plans and specifications approved by the Department of Transportation (Division of Project Development) and Zoning Department - Signs.

This grant of privilege in the public way shall be subject to the provisions of Section 10-28-015 and all other required provisions of the Municipal Code of Chicago.

The grantee shall pay to the City of Chicago as compensation for the privilege #1120435 herein granted the sum of three hundred (\$300.00) per annum in advance.

A 25% penalty will be added for payments received after due date.


The permit holder agrees to hold the City of Chicago harmless for any damage, relocation or replacement costs associated with damage, relocation or removal of private property caused by the City performing work in the public way.

Authority herein given and granted for a period of five (5) years from and after 09/08/2015.

Alderman



Brian Hopkins 2nd Ward





10/28/2015

Alderman **Brian Hopkins**
Ward # **02**
City of Chicago
City Hall, Room **200**
121 North LaSalle Street
Chicago, Illinois 60602

Re: An ordinance to use and maintain a portion of the public right-of-way for **one (1) sign(s)** for
TRADER JOE'S EAST, adjacent to the premises known as **1840 N. Clybourn Ave.**.

Dear Alderman **Brian Hopkins**:

The applicant referenced above has requested the use of the public right-of-way for a **sign(s)**. An ordinance has been prepared by the Department of Business Affairs and Consumer Protection – Small Business Center - Public Way Use Unit for presentation to the City Council. Because this request was made for properties located in your ward, as approved by you as per the attached, I respectfully request that you introduce the attached ordinance at the next City Council meeting.

If you have any questions regarding this ordinance, please contact Anthony Bertuca at (312) 744-5506.

Department of Business Affairs and Consumer Protection



City of Chicago



O2015-7873

Office of the City Clerk

Document Tracking Sheet

| | |
|---------------------------------|--|
| Meeting Date: | 10/28/2015 |
| Sponsor(s): | Dowell (3) |
| Type: | Ordinance |
| Title: | Grant(s) of privilege in public way for Chef Luciano |
| Committee(s) Assignment: | Committee on Transportation and Public Way |

ORDINANCE
CHEF LUCIANO
Acct. No. 86114 - 2
Permit No. 1120494

Be It Ordained by the City Council of the City of Chicago:

SECTION 1. Permission and authority are hereby given and granted to CHEF LUCIANO, upon the terms and subject to the conditions of this ordinance to maintain and use four (4) sign(s) projecting over the public right-of-way attached to its premises known as 47 E. Cermak Rd..

Said sign structure(s) measures as follows; along E. Cermak:

One (1) at eleven (11) feet in length, four point six (4.6) feet in height and twelve (12) feet above grade level.

Said sign structure(s) measures as follows; along E. Cermak:

One (1) at eleven (11) feet in length, four point six (4.6) feet in height and twelve (12) feet above grade level.

Said sign structure(s) measures as follows; along E. Cermak:

One (1) at ten (10) feet in length, two (2) feet in height and fourteen (14) feet above grade level.

Said sign structure(s) measures as follows; along E. Cermak:

One (1) at ten (10) feet in length, two (2) feet in height and fourteen (14) feet above grade level.

The location of said privilege shall be as shown on prints kept on file with the Department of Business Affairs and Consumer Protection and the Office of the City Clerk.

Said privilege shall be constructed in accordance with plans and specifications approved by the Department of Transportation (Division of Project Development) and Zoning Department - Signs.

This grant of privilege in the public way shall be subject to the provisions of Section 10-28-015 and all other required provisions of the Municipal Code of Chicago.


The grantee shall pay to the City of Chicago as compensation for the privilege #1120494 herein granted the sum of seven hundred seventy-five (\$775.00) per annum in advance.

A 25% penalty will be added for payments received after due date.

The permit holder agrees to hold the City of Chicago harmless for any damage, relocation or replacement costs associated with damage, relocation or removal of private property caused by the City performing work in the public way.

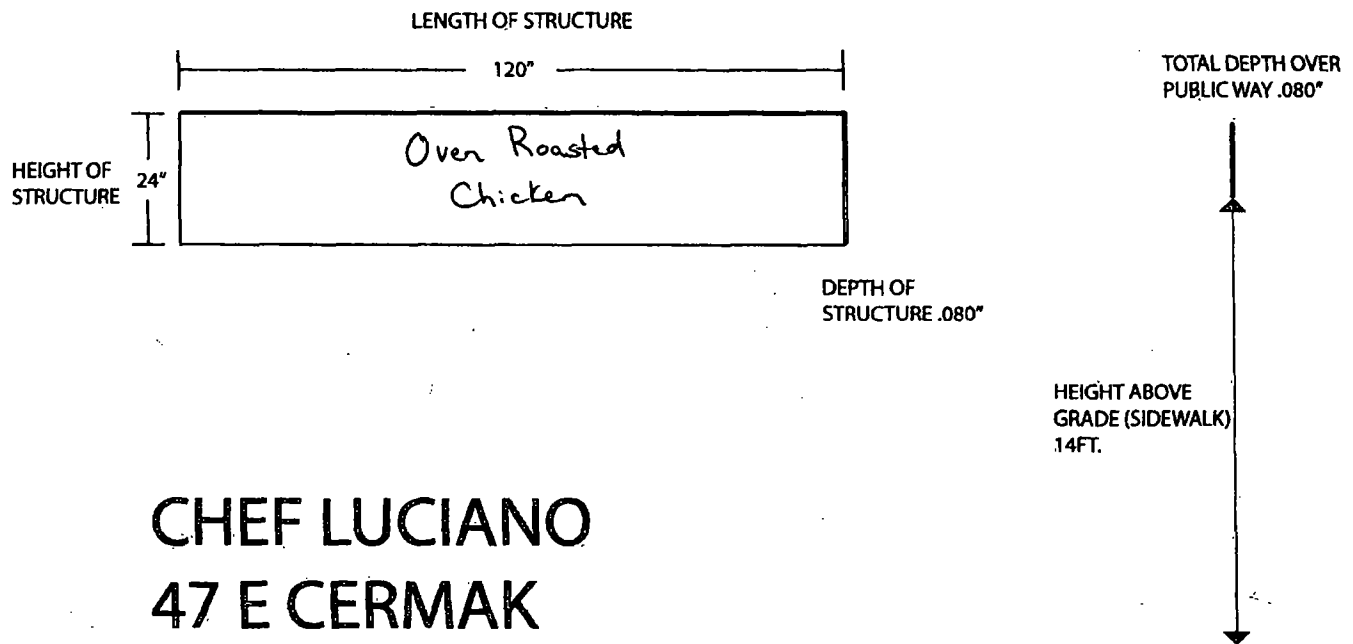
Authority herein given and granted for a period of five (5) years from and after 10/06/2015.

Alderman





Pat Dowell 3rd Ward

CHEF LUCIANO

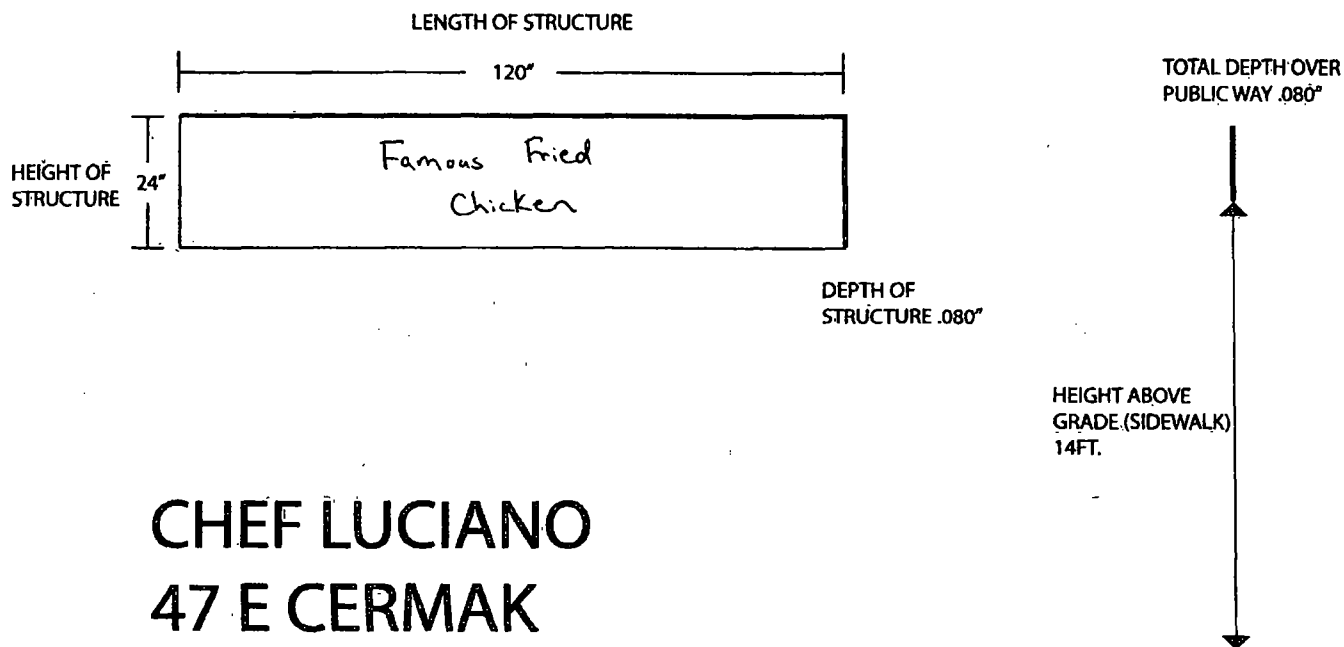


CHEF LUCIANO
47 E CERMAK

| | | | | |
|------------------------------|---|--|--|---|
| SOUTH WATER
SIGNS | Client Name:
CHEF LUCIANO | Start Date: 5.5.10
Last Revision: 00/00/0000
Job#: 40038
Drawings: 00000a v1 s1 / et
Page: 1 of 1 | <input checked="" type="checkbox"/> Client Approval
<input checked="" type="checkbox"/> Landlord Approval | Sales Rep:
PR:
Designer:
HH. |
| | Location:
47 E. CERMAK
CHICAGO, IL 60616 | | |   |

© COPYRIGHT 2010, BY SOUTH WATER SIGNS LLC. ALL DESIGNS PRESENTED ARE THE SOLE PROPERTY OF SOUTH WATER SIGNS LLC, AND MAY NOT BE REPRODUCED IN PART OR WHOLE WITHOUT WRITTEN PERMISSION FROM SOUTH WATER SIGNS LLC.


CHEF LUCIANO





| | | | | |
|-----------------------------|---|---|--|-------------------------|
| SOUTH WATER
SIGNS | Client Name:
CHEF LUCIANO | Start Date: 5.5.10 | <input checked="" type="checkbox"/> Client Approval
<input checked="" type="checkbox"/> Landlord Approval | Sales Rep:
PR |
| | Location:
47 E. CERMAK
CHICAGO, IL 60616 | Last Revision: 00/00/0000
Job#: 40038
Drawing#: 00000a v1.s1 / e1
Page: 1 of 1 | | Designer:
HH |

© COPYRIGHT 2010 BY SOUTH WATER SIGNS LLC. ALL DESIGNS PRESENTED ARE THE SOLE PROPERTY OF SOUTH WATER SIGNS LLC, AND MAY NOT BE REPRODUCED IN PART OR WHOLE WITHOUT WRITTEN PERMISSION FROM SOUTH WATER SIGNS, LLC.


CHEF LUCIANO



| | | | | |
|---|-------------------------------------|---|--|--|
|  | Client Name:
CHEF LUCIANO | Start Date: 5.5.10
Last Revision: 00/00/0000
Job#: 40038
Drawing#: 00000a.v1.s17.e1
Page: 1 of 1 | <input checked="" type="checkbox"/> _____
Client Approval | Sales Rep:
PR
Designer:
HH
 |
| | | | <input checked="" type="checkbox"/> _____
Landlord Approval | |

© COPYRIGHT 2010, BY SOUTH WATER SIGNS, LLC. ALL DESIGNS PRESENTED ARE THE SOLE PROPERTY OF SOUTH WATER SIGNS, LLC, AND MAY NOT BE REPRODUCED IN PART OR WHOLE WITHOUT WRITTEN PERMISSION FROM SOUTH WATER SIGNS, LLC.


CHEF LUCIANO



CHEF LUCIANO
47 E CERMAK

| | | | | |
|-----------------------------|--|--|--|--|
| SOUTH WATER
SIGNS | Client Name:
CHEF LUCIANO

Location:
47 E. CERMAK
CHICAGO, IL 60616 | Start Date: 5/5/10
Last Revision: 00/00/0000
Job#: 40038
Drawing#: 00000a v1 s1 / e1
Page: 1 of 1 | <input checked="" type="checkbox"/> Client Approval

<input checked="" type="checkbox"/> Landlord Approval | Sales Rep:
PR
Designer:
HH
 |
|-----------------------------|--|--|--|--|

© COPYRIGHT 2010 BY SOUTH WATER SIGNS LLC. ALL DESIGNS PRESENTED ARE THE SOLE PROPERTY OF SOUTH WATER SIGNS LLC, AND MAY NOT BE REPRODUCED IN PART OR WHOLE WITHOUT WRITTEN PERMISSION FROM SOUTH WATER SIGNS LLC.



Department of Business Affairs and Consumer Protection
Small Business Center - Public Way Use Unit
City Hall - 121 N. LaSalle Street, Room 800 • Chicago, IL 60602
312-74-GOBIZ / 312-744-6249 • (312) 744-1944 (TTY)
<http://www.cityofchicago.org/bacp>

10/28/2015

Alderman **Pat Dowell**
Ward # 03
City of Chicago
City Hall, Room 200
121 North LaSalle Street
Chicago, Illinois 60602

Re: An ordinance to use and maintain a portion of the public right-of-way for **four (4) sign(s)** for **CHEF LUCIANO**, adjacent to the premises known as **47 E. Cermak Rd.**

Dear Alderman **Pat Dowell**:

The applicant referenced above has requested the use of the public right-of-way for a **sign(s)**. An ordinance has been prepared by the Department of Business Affairs and Consumer Protection – Small Business Center - Public Way Use Unit for presentation to the City Council. Because this request was made for properties located in your ward, as approved by you as per the attached, I respectfully request that you introduce the attached ordinance at the next City Council meeting.

If you have any questions regarding this ordinance, please contact Anthony Bertuca at (312) 744-5506.

Department of Business Affairs and Consumer Protection



City of Chicago



O2015-7875

Office of the City Clerk

Document Tracking Sheet

| | |
|---------------------------------|--|
| Meeting Date: | 10/28/2015 |
| Sponsor(s): | Burns (4) |
| Type: | Ordinance |
| Title: | Grant(s) of privilege in public way for Columbian Condo Assn., The |
| Committee(s) Assignment: | Committee on Transportation and Public Way |

ORDINANCE
THE COLUMBIAN CONDOMINIUM ASSOCIATION
Acct. No. 348398 - 1
Permit No. 1120358

Be It Ordained by the City Council of the City of Chicago:

SECTION 1. Permission and authority are hereby given and granted to THE COLUMBIAN CONDOMINIUM ASSOCIATION, upon the terms and subject to the conditions of this ordinance to maintain and use, as now constructed, ten (10) Cornice(s) projecting over the public right-of-way adjacent to its premises known as 1160 S. Michigan Ave..

Said Cornice(s) at E ROOSEVELT RD & NORTH/SOUTH PUBLIC ALLEY measure(s):

Five (5) at thirty-one point five (31.5) feet in length, and one point one seven (1.17) foot in width for a total of one hundred eighty-four point two eight (184.28) square feet.

Said Cornice(s) at S. MICHIGAN AVE. measure(s):

Five (5) at twenty-nine point three one (29.31) feet in length, and one point seven (1.7) foot in width for a total of two hundred forty-nine point one four (249.14) square feet.

The location of said privilege shall be as shown on prints kept on file with the Department of Business Affairs and Consumer Protection and the Office of the City Clerk.

Said privilege shall be constructed in accordance with plans and specifications approved by the Department of Transportation (Division of Project Development).

This grant of privilege in the public way shall be subject to the provisions of Section 10-28-015 and all other required provisions of the Municipal Code of Chicago.

The grantee shall pay to the City of Chicago as compensation for the privilege #1120358 herein granted the sum of four hundred (\$400.00) per annum in advance.

A 25% penalty will be added for payments received after due date.

The permit holder agrees to hold the City of Chicago harmless for any damage, relocation or replacement costs associated with damage, relocation or removal of private property caused by the City performing work in the public way.

Authority herein given and granted for a period of five (5) years from and after 09/14/2015.

Alderman

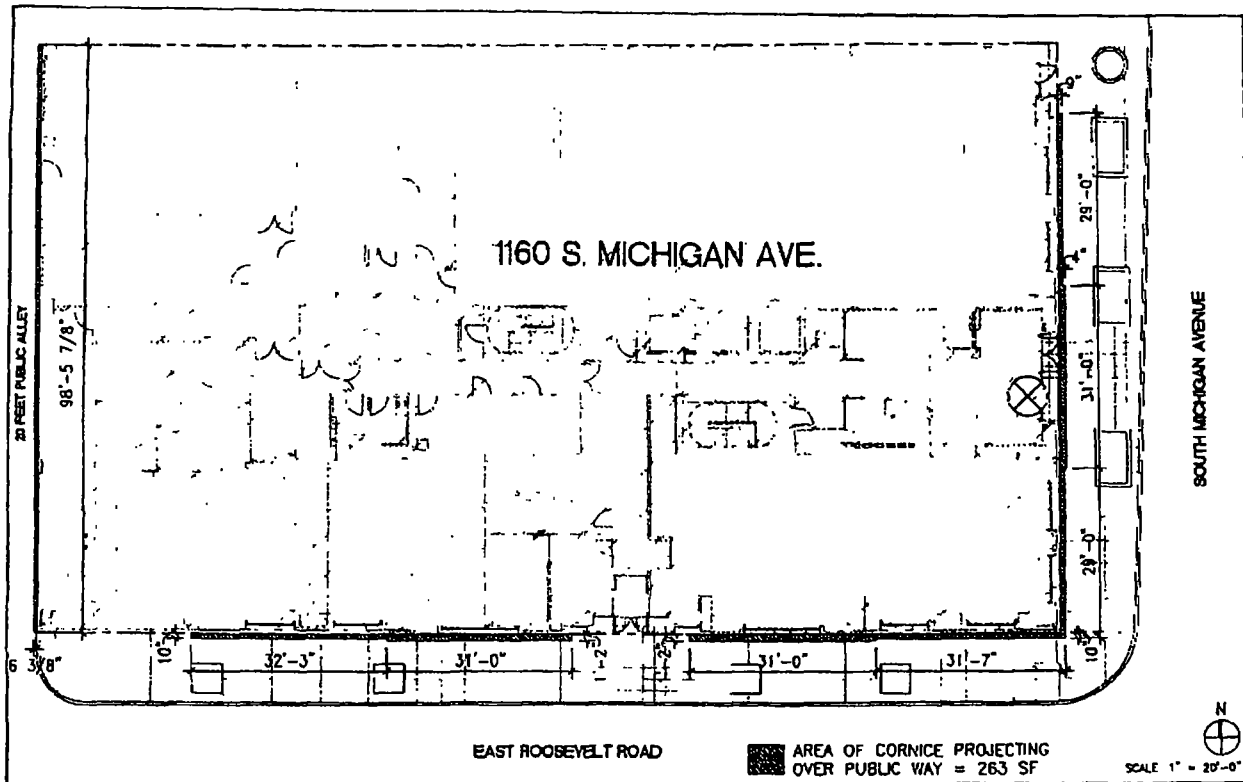


William D. Burns 4th Ward

JUN 17 '05 13:47

7739245558

PAGE 11



DE STEFANO + PARTNERS

architectural firm
441 East Illinois Street
Chicago, IL 60611

architects
interior design

THE COLUMBIAN - 1160 S. MICHIGAN AVE.
SITE PLAN - USE OF PUBLIC RIGHT OF WAY
CORNICE

| Date | 02/10/05 | Revisions | Sheeting Number |
|---------|----------|-----------|-----------------|
| Drawn | MHC | No. | Date |
| Checked | | | |
| Job No. | 1935 | | |

ASK
309

© 2005 De Stefano + Partners



Department of Business Affairs and Consumer Protection
Small Business Center- Public Way Use Unit
City Hall- 121 N. LaSalle Street Room 800 • Chicago, IL 60602
312-74-GOBIZ / 312-744-6249 • (312) 744-1944 (TTY)
<http://www.cityofchicago.org/bacp>

10/28/2015

Alderman William D. Burns
Ward # 04
City of Chicago
City Hall, Room 305
121 North LaSalle Street
Chicago, Illinois 60602

Re: An ordinance to use and maintain a portion of the public right-of-way for ten (10) cornice(s) for THE COLUMBIAN CONDOMINIUM ASSOCIATION, adjacent to the premises known as 1160 S. Michigan Ave..

Dear Alderman William D. Burns:

The applicant referenced above has requested the use of the public right-of-way for **cornice(s)**. An ordinance has been prepared by the Department of Business Affairs and Consumer Protection – Small Business Center - Public Way Use Unit for presentation to the City Council. Because this request was made for properties located in your ward, as approved by you as per the attached, I respectfully request that you introduce the attached ordinance at the next City Council meeting.

If you have any questions regarding this ordinance, please contact Anthony Bertuca at (312) 744-5506.

Department of Business Affairs and Consumer Protection



City of Chicago



O2015-7876

Office of the City Clerk

Document Tracking Sheet

| | |
|---------------------------------|---|
| Meeting Date: | 10/28/2015 |
| Sponsor(s): | Burke (14) |
| Type: | Ordinance |
| Title: | Grant(s) of privilege in public way for Gui Dental Center LLC |
| Committee(s) Assignment: | Committee on Transportation and Public Way |

ORDINANCE
GUI DENTAL CENTER LLC
Acct. No. 355517 - 1
Permit No. 1120475

Be It Ordained by the City Council of the City of Chicago:

SECTION 1. Permission and authority are hereby given and granted to GUI DENTAL CENTER LLC, upon the terms and subject to the conditions of this ordinance to maintain and use one (1) sign(s) projecting over the public right-of-way attached to its premises known as 5139 S. Kedzie Ave..

Said sign structure(s) measures as follows; along S. Kedzie Avenue:

One (1) at ten (10) feet in length, two point six seven (2.67) feet in height and twelve (12) feet above grade level.

The location of said privilege shall be as shown on prints kept on file with the Department of Business Affairs and Consumer Protection and the Office of the City Clerk.

Said privilege shall be constructed in accordance with plans and specifications approved by the Department of Transportation (Division of Project Development) and Zoning Department - Signs.

This grant of privilege in the public way shall be subject to the provisions of Section 10-28-015 and all other required provisions of the Municipal Code of Chicago.

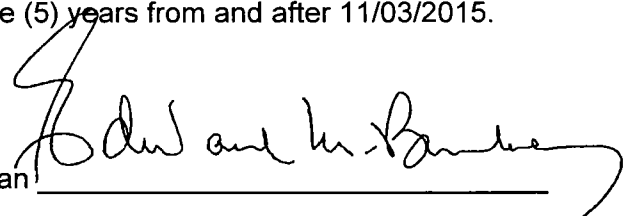
The grantee shall pay to the City of Chicago as compensation for the privilege #1120475 herein granted the sum of three hundred (\$300.00) per annum in advance.

A 25% penalty will be added for payments received after due date.

The permit holder agrees to hold the City of Chicago harmless for any damage, relocation or replacement costs associated with damage, relocation or removal of private property caused by the City performing work in the public way.

Authority herein given and granted for a period of five (5) years from and after 11/03/2015.

Alderman

A handwritten signature in black ink, appearing to read "Edward M. Burke", written over a horizontal line.

Edward M. Burke 14th Ward





Department of Business Affairs and Consumer Protection
Small Business Center - Public Way Use Unit
City Hall - 121 N. LaSalle Street, Room 800 • Chicago, IL 60602
312-74-GOBIZ / 312-744-6249 • (312) 744-1944 (TTY)
<http://www.cityofchicago.org/bacp>

10/28/2015

Alderman Edward M. Burke
Ward # 14
City of Chicago
City Hall, Room 302
121 North LaSalle Street
Chicago, Illinois 60602

Re: An ordinance to use and maintain a portion of the public right-of-way for **one (1) sign(s)** for **GUI DENTAL CENTER LLC**, adjacent to the premises known as **5139 S. Kedzie Ave..**

Dear Alderman **Edward M. Burke**:

The applicant referenced above has requested the use of the public right-of-way for a **sign(s)**. An ordinance has been prepared by the Department of Business Affairs and Consumer Protection – Small Business Center - Public Way Use Unit for presentation to the City Council. Because this request was made for properties located in your ward, as approved by you as per the attached, I respectfully request that you introduce the attached ordinance at the next City Council meeting.

If you have any questions regarding this ordinance, please contact Anthony Bertuca at (312) 744-5506.

Department of Business Affairs and Consumer Protection



City of Chicago



O2015-7879

Office of the City Clerk Document Tracking Sheet

| | |
|---------------------------------|---|
| Meeting Date: | 10/28/2015 |
| Sponsor(s): | Munoz (22) |
| Type: | Ordinance |
| Title: | Grant(s) of privilege in public way for Citibank N.A. |
| Committee(s) Assignment: | Committee on Transportation and Public Way |

ORDINANCE
CITIBANK NA
Acct. No. 85770 - 4
Permit No. 1120418

Be It Ordained by the City Council of the City of Chicago:

SECTION 1. Permission and authority are hereby given and granted to CITIBANK NA, upon the terms and subject to the conditions of this ordinance to maintain and use one (1) sign(s) projecting over the public right-of-way attached to its premises known as 4010 W. 26th St..

Said sign structure(s) measures as follows; along W. 26th Street:

One (1) at six (6) feet in length, six (6) feet in height and twelve (12) feet above grade level.

The location of said privilege shall be as shown on prints kept on file with the Department of Business Affairs and Consumer Protection and the Office of the City Clerk.

Said privilege shall be constructed in accordance with plans and specifications approved by the Department of Transportation (Division of Project Development) and Zoning Department - Signs.


This grant of privilege in the public way shall be subject to the provisions of Section 10-28-015 and all other required provisions of the Municipal Code of Chicago.


The grantee shall pay to the City of Chicago as compensation for the privilege #1120418 herein granted the sum of three hundred (\$300.00) per annum in advance.

A 25% penalty will be added for payments received after due date.

The permit holder agrees to hold the City of Chicago harmless for any damage, relocation or replacement costs associated with damage, relocation or removal of private property caused by the City performing work in the public way.

Authority herein given and granted for a period of five (5) years from and after Date of Passage.

Alderman 
Ricardo Munoz 22nd Ward

11.8.1° TEMPERATURE WITHIN 1.0



City of Chicago



O2015-7880

Office of the City Clerk

Document Tracking Sheet

| | |
|---------------------------------|---|
| Meeting Date: | 10/28/2015 |
| Sponsor(s): | Munoz (22) |
| Type: | Ordinance |
| Title: | Grant(s) of privilege in public way for Family Dollar, Inc. |
| Committee(s) Assignment: | Committee on Transportation and Public Way |

ORDINANCE
FAMILY DOLLAR, INC.
Acct. No. 11071 - 142
Permit No. 1115839

Be It Ordained by the City Council of the City of Chicago:

SECTION 1. Permission and authority are hereby given and granted to FAMILY DOLLAR, INC., upon the terms and subject to the conditions of this ordinance to maintain and use two (2) sign(s) projecting over the public right-of-way attached to its premises known as 3644 W. 26th St..

Said sign structure(s) measures as follows; along W. 26th Street:

One (1) at sixteen point four two (16.42) feet in length, five point five (5.5) feet in height and twelve (12) feet above grade level.

One (1) at three (3) feet in length, seven point five (7.5) feet in height and fifteen point five (15.5) feet above grade level.

The location of said privilege shall be as shown on prints kept on file with the Department of Business Affairs and Consumer Protection and the Office of the City Clerk.

Said privilege shall be constructed in accordance with plans and specifications approved by the Department of Transportation (Division of Project Development) and Zoning Department - Signs.

This grant of privilege in the public way shall be subject to the provisions of Section 10-28-015 and all other required provisions of the Municipal Code of Chicago.

The grantee shall pay to the City of Chicago as compensation for the privilege #1115839 herein granted the sum of four hundred (\$400.00) per annum in advance.

A 25% penalty will be added for payments received after due date.

The permit holder agrees to hold the City of Chicago harmless for any damage, relocation or replacement costs associated with damage, relocation or removal of private property caused by the City performing work in the public way.

Authority herein given and granted for a period of five (5) years from and after Date of Passage.

Alderman



Ricardo Munoz 22nd Ward



City of Chicago



O2015-7882

Office of the City Clerk

Document Tracking Sheet

| | |
|---------------------------------|---|
| Meeting Date: | 10/28/2015 |
| Sponsor(s): | Munoz (22) |
| Type: | Ordinance |
| Title: | Grant(s) of privilege in public way for International Buddhism Friendship Assn. |
| Committee(s) Assignment: | Committee on Transportation and Public Way |

ORDINANCE
INTERNATIONAL BUDDHISM FRIENDSHIP ASSOCIATION
Acct. No. 295579 - 2
Permit No. 1120454

Be It Ordained by the City Council of the City of Chicago:

SECTION 1. Permission and authority are hereby given and granted to INTERNATIONAL BUDDHISM FRIENDSHIP ASSOCIATION, upon the terms and subject to the conditions of this ordinance to maintain and use, as now constructed, one (1) Fence(s) on the public right-of-way adjacent to its premises known as 2752-54 S. Central Park Ave..

Said Fence(s) at W. 28th Street measure(s):

One (1) at one hundred seven (107) feet in length, and two (2) feet in width for a total of two hundred fourteen (214) square feet. Existing fence is approximately six (6) feet in height.

The location of said privilege shall be as shown on prints kept on file with the Department of Business Affairs and Consumer Protection and the Office of the City Clerk.

Said privilege shall be constructed in accordance with plans and specifications approved by the Department of Transportation (Division of Project Development).


This grant of privilege in the public way shall be subject to the provisions of Section 10-28-015 and all other required provisions of the Municipal Code of Chicago.

The grantee shall pay to the City of Chicago as compensation for the privilege #1120454 herein granted the sum of four hundred (\$400.00) per annum in advance.

A 25% penalty will be added for payments received after due date.


The permit holder agrees to hold the City of Chicago harmless for any damage, relocation or replacement costs associated with damage, relocation or removal of private property caused by the City performing work in the public way.

Authority herein given and granted for a period of five (5) years from and after 09/08/2015.

Alderman 

Ricardo Munoz 22nd Ward

(Page



10/14/2015



City of Chicago



O2015-7883

Office of the City Clerk

Document Tracking Sheet

| | |
|---------------------------------|---|
| Meeting Date: | 10/28/2015 |
| Sponsor(s): | Munoz (22) |
| Type: | Ordinance |
| Title: | Grant(s) of privilege in public way for Sun Food Mart |
| Committee(s) Assignment: | Committee on Transportation and Public Way |

ORDINANCE
SUN FOOD MART
Acct. No. 306711 - 1
Permit No. 1109840

Be It Ordained by the City Council of the City of Chicago:

SECTION 1. Permission and authority are hereby given and granted to SUN FOOD MART, upon the terms and subject to the conditions of this ordinance to maintain and use two (2) sign(s) projecting over the public right-of-way attached to its premises known as 3601 W. Cermak Rd..

Said sign structure(s) measures as follows; along W CERMAK RD:

One (1) at twelve (12) feet in length, five (5) feet in height and eight (8) feet above grade level.

Said sign structure(s) measures as follows; along W. CERMAK:

One (1) at twelve (12) feet in length, five (5) feet in height and eight (8) feet above grade level.

The location of said privilege shall be as shown on prints kept on file with the Department of Business Affairs and Consumer Protection and the Office of the City Clerk.

Said privilege shall be constructed in accordance with plans and specifications approved by the Department of Transportation (Division of Project Development) and Zoning Department - Signs.


This grant of privilege in the public way shall be subject to the provisions of Section 10-28-015 and all other required provisions of the Municipal Code of Chicago.

The grantee shall pay to the City of Chicago as compensation for the privilege #1109840 herein granted the sum of six hundred (\$600.00) per annum in advance.

A 25% penalty will be added for payments received after due date.

The permit holder agrees to hold the City of Chicago harmless for any damage, relocation or replacement costs associated with damage, relocation or removal of private property caused by the City performing work in the public way.

Authority herein given and granted for a period of five (5) years from and after 06/11/2013.

Alderman  _____

Ricardo Munoz 22nd Ward



SUN FOOD MART
FULL LINE OF GROCERIES
CANDY • COLD POP • MILK
ICE CREAM • SNACKS • CIGARETTES • CIGARS
(773) 277-6853

ATM AVAILABLE
3.79
FULL FLAVOR, Great Value
FLAVOR POINTS
COUNTY FAIR WHITE BREAD 00¢

The advertisement banner features a dark background with white and yellow text. The top section contains the store name and product categories. The bottom section displays various promotional signs, including an ATM sign, a price tag for 3.79, a 'Full Flavor, Great Value' sign, a 'Flavor Points' sign, and a 'County Fair White Bread' sign.



City of Chicago



O2015-7899

Office of the City Clerk

Document Tracking Sheet

| | |
|---------------------------------|--|
| Meeting Date: | 10/28/2015 |
| Sponsor(s): | Zalewski (23) |
| Type: | Ordinance |
| Title: | Grant(s) of privilege in public way for Dolex Dollar Express, Inc. |
| Committee(s) Assignment: | Committee on Transportation and Public Way |

ORDINANCE
DOLEX DOLLAR EXPRESS, INC.
Acct. No. 67116 - 73
Permit No. 1120496

Be It Ordained by the City Council of the City of Chicago:

SECTION 1. Permission and authority are hereby given and granted to DOLEX DOLLAR EXPRESS, INC., upon the terms and subject to the conditions of this ordinance to maintain and use one (1) sign(s) projecting over the public right-of-way attached to its premises known as 5846 S. Kedzie Ave..

Said sign structure(s) measures as follows; along S. Kedzie Avenue:

One (1) at four point five three (4.53) feet in length, four (4) feet in height and ten (10) feet above grade level.

The location of said privilege shall be as shown on prints kept on file with the Department of Business Affairs and Consumer Protection and the Office of the City Clerk.

Said privilege shall be constructed in accordance with plans and specifications approved by the Department of Transportation (Division of Project Development) and Zoning Department - Signs.

This grant of privilege in the public way shall be subject to the provisions of Section 10-28-015 and all other required provisions of the Municipal Code of Chicago.


The grantee shall pay to the City of Chicago as compensation for the privilege #1120496 herein granted the sum of one hundred (\$100.00) per annum in advance.

A 25% penalty will be added for payments received after due date.

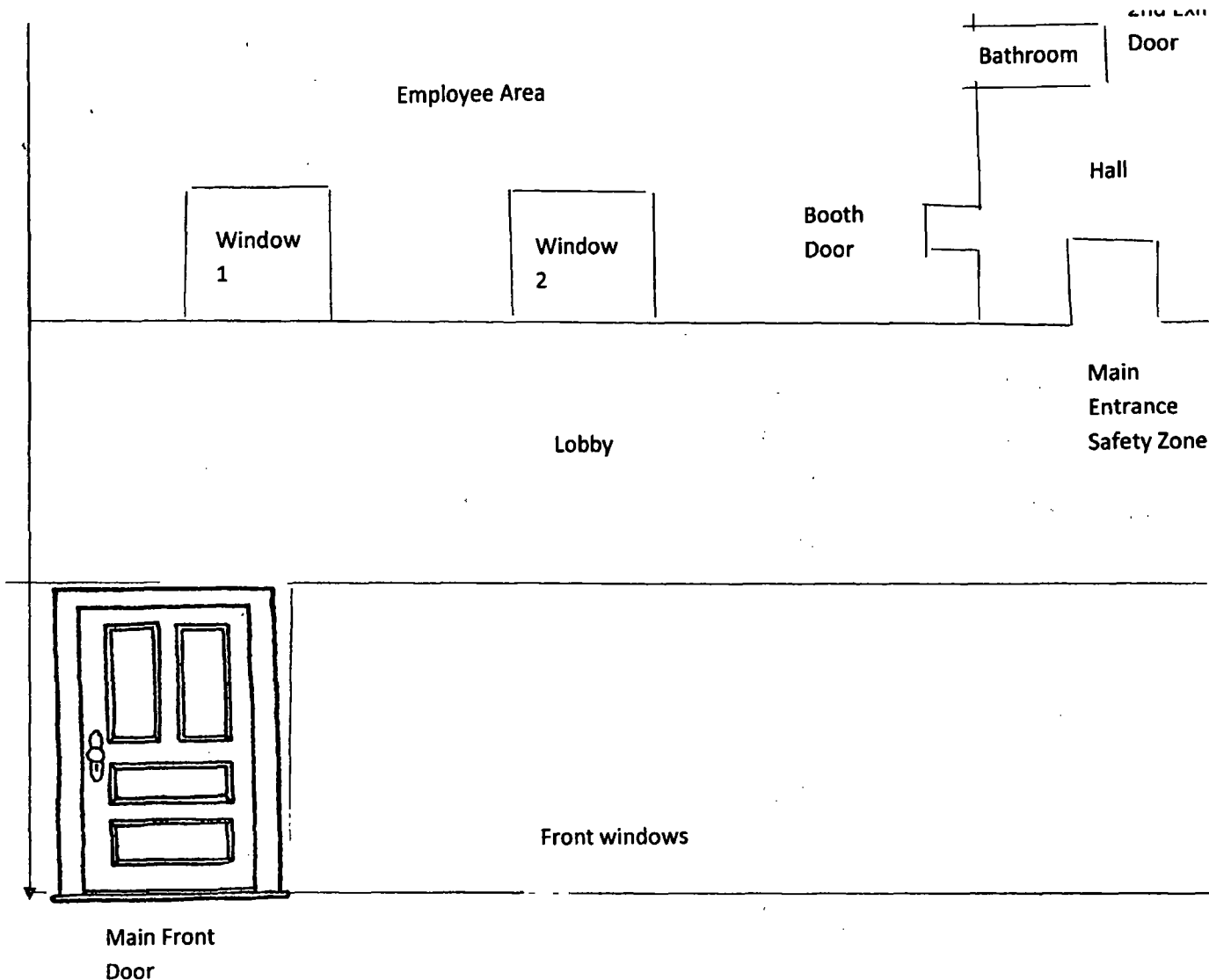
The permit holder agrees to hold the City of Chicago harmless for any damage, relocation or replacement costs associated with damage, relocation or removal of private property caused by the City performing work in the public way.

Authority herein given and granted for a period of five (5) years from and after 11/03/2015.

Alderman



Michael R. Zalewski 23rd Ward





10/28/2015

Alderman **Michael R. Zalewski**
Ward # **23**
City of Chicago
City Hall, Room **200**
121 North LaSalle Street
Chicago, Illinois 60602

Re: An ordinance to use and maintain a portion of the public right-of-way for **one (1) sign(s)** for **DOLEX DOLLAR EXPRESS, INC.**, adjacent to the premises known as **5846 S. Kedzie Ave.**.

Dear Alderman **Michael R. Zalewski**:

The applicant referenced above has requested the use of the public right-of-way for a **sign(s)**. An ordinance has been prepared by the Department of Business Affairs and Consumer Protection – Small Business Center - Public Way Use Unit for presentation to the City Council. Because this request was made for properties located in your ward, as approved by you as per the attached, I respectfully request that you introduce the attached ordinance at the next City Council meeting.

If you have any questions regarding this ordinance, please contact Anthony Bertuca at (312) 744-5506.

Department of Business Affairs and Consumer Protection



City of Chicago



O2015-7900

Office of the City Clerk

Document Tracking Sheet

| | |
|---------------------------------|--|
| Meeting Date: | 10/28/2015 |
| Sponsor(s): | Zalewski (23) |
| Type: | Ordinance |
| Title: | Grant(s) of privilege in public way for Leo Appliances |
| Committee(s) Assignment: | Committee on Transportation and Public Way |

ORDINANCE
LEO APPLIANCES
Acct. No. 300014 - 2
Permit No. 1120422

Be It Ordained by the City Council of the City of Chicago:

SECTION 1. Permission and authority are hereby given and granted to LEO APPLIANCES, upon the terms and subject to the conditions of this ordinance to maintain and use one (1) sign(s) projecting over the public right-of-way attached to its premises known as 3826 W. 63rd St..

Said sign structure(s) measures as follows; along W. 63rd Street:

One (1) at twelve (12) feet in length, four (4) feet in height and nine (9) feet above grade level.

The location of said privilege shall be as shown on prints kept on file with the Department of Business Affairs and Consumer Protection and the Office of the City Clerk.

Said privilege shall be constructed in accordance with plans and specifications approved by the Department of Transportation (Division of Project Development) and Zoning Department - Signs.


This grant of privilege in the public way shall be subject to the provisions of Section 10-28-015 and all other required provisions of the Municipal Code of Chicago.


The grantee shall pay to the City of Chicago as compensation for the privilege #1120422 herein granted the sum of three hundred (\$300.00) per annum in advance.

A 25% penalty will be added for payments received after due date.

The permit holder agrees to hold the City of Chicago harmless for any damage, relocation or replacement costs associated with damage, relocation or removal of private property caused by the City performing work in the public way.

Authority herein given and granted for a period of five (5) years from and after 09/10/2013.

Alderman 
Michael R. Zalewski - 23rd Ward





10/28/2015

Alderman **Michael R. Zalewski**
Ward # 23
City of Chicago
City Hall, Room 200
121 North LaSalle Street
Chicago, Illinois 60602

Re: An ordinance to use and maintain a portion of the public right-of-way for **one (1) sign(s)** for **LEO APPLIANCES**, adjacent to the premises known as **3826 W. 63rd St.**.

Dear Alderman **Michael R. Zalewski**:

The applicant referenced above has requested the use of the public right-of-way for a **sign(s)**. An ordinance has been prepared by the Department of Business Affairs and Consumer Protection – Small Business Center - Public Way Use Unit for presentation to the City Council. Because this request was made for properties located in your ward, as approved by you as per the attached, I respectfully request that you introduce the attached ordinance at the next City Council meeting.

If you have any questions regarding this ordinance, please contact Anthony Bertuca at (312) 744-5506.

Department of Business Affairs and Consumer Protection



City of Chicago



O2015-7971

Office of the City Clerk

Document Tracking Sheet

| | |
|---------------------------------|--|
| Meeting Date: | 10/28/2015 |
| Sponsor(s): | Scott, Jr. (24) |
| Type: | Ordinance |
| Title: | Grant(s) of privilege in public way for Chicago Steak & Lemonade, Inc. |
| Committee(s) Assignment: | Committee on Transportation and Public Way |

ORDINANCE
CHICAGO STEAK & LEMONADE INC.
Acct. No. 291250 - 1
Permit No. 1120291

Be It Ordained by the City Council of the City of Chicago:

SECTION 1. Permission and authority are hereby given and granted to CHICAGO STEAK & LEMONADE INC., upon the terms and subject to the conditions of this ordinance to maintain and use one (1) sign(s) projecting over the public right-of-way attached to its premises known as 3942 W. Roosevelt Rd..

Said sign structure(s) measures as follows; along W. ROOSEVELT RD:
One (1) at six (6) feet in length, ten (10) feet in height and nine (9) feet above grade level.

The location of said privilege shall be as shown on prints kept on file with the Department of Business Affairs and Consumer Protection and the Office of the City Clerk.

Said privilege shall be constructed in accordance with plans and specifications approved by the Department of Transportation (Division of Project Development) and Zoning Department - Signs.

This grant of privilege in the public way shall be subject to the provisions of Section 10-28-015 and all other required provisions of the Municipal Code of Chicago.


The grantee shall pay to the City of Chicago as compensation for the privilege #1120291 herein granted the sum of three hundred (\$300.00) per annum in advance.

A 25% penalty will be added for payments received after due date.

The permit holder agrees to hold the City of Chicago harmless for any damage, relocation or replacement costs associated with damage, relocation or removal of private property caused by the City performing work in the public way.

Authority herein given and granted for a period of five (5) years from and after 05/13/2014.

Alderman



Michael Scott, Jr. 24th Ward



City of Chicago



O2015-7901

Office of the City Clerk

Document Tracking Sheet

| | |
|---------------------------------|---|
| Meeting Date: | 10/28/2015 |
| Sponsor(s): | Solis (25) |
| Type: | Ordinance |
| Title: | Grant(s) of privilege in public way for British School of Chicago LLC |
| Committee(s) Assignment: | Committee on Transportation and Public Way |

ORDINANCE
BRISTISH SCHOOL OF CHICAGO, LLC
Acct. No. 342025 - 2
Permit No. 1120136

Be It Ordained by the City Council of the City of Chicago:

SECTION 1. Permission and authority are hereby given and granted to BRISTISH SCHOOL OF CHICAGO, LLC, upon the terms and subject to the conditions of this ordinance to maintain and use two (2) sign(s) projecting over the public right-of-way attached to its premises known as 161 W. 9th St..

Said sign structure(s) measures as follows; along W.9th Street:

One (1) at seventeen (17) feet in length, three (3) feet in height and thirteen (13) feet above grade level.

One (1) at fifty point five (50.5) feet in length, six point zero eight (6.08) feet in height and forty (40) feet above grade level.

The location of said privilege shall be as shown on prints kept on file with the Department of Business Affairs and Consumer Protection and the Office of the City Clerk.

Said privilege shall be constructed in accordance with plans and specifications approved by the Department of Transportation (Division of Project Development) and Zoning Department - Signs.

This grant of privilege in the public way shall be subject to the provisions of Section 10-28-015 and all other required provisions of the Municipal Code of Chicago.


The grantee shall pay to the City of Chicago as compensation for the privilege #1120136 herein granted the sum of six hundred (\$600.00) per annum in advance.

A 25% penalty will be added for payments received after due date.

The permit holder agrees to hold the City of Chicago harmless for any damage, relocation or replacement costs associated with damage, relocation or removal of private property caused by the City performing work in the public way.

Authority herein given and granted for a period of five (5) years from and after Date of Passage.

Alderman

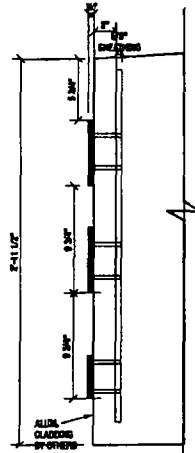
A handwritten signature in black ink, appearing to read "Solis", written over a horizontal line.

Daniel S. Solis 25th Ward



A ONE(1) SET OF PAINTED FCO ALUM. LETTERS ON CANOPY FASCIA
SCALE: 1/4"=1'

- 1/2" THICK PLAT CUT OUT ALUMINUM, PAINTED SATIN FIN. BLACK
- LETTERS STUD MOUNT FLUSH TO EXISTING ALUMINUM CLADDING SYSTEM ON FASCIA.



SECTION- CANOPY FRONT
SCALE: 1/4" = 1'



PROPOSED AT FRONT OF BUILDING



| DATE | REVISION |
|-------|--|
| 12/18 | REVISION 1: ADD 'NEW SCHOOL' TO THE SIGN |
| | |
| | |
| | |
| | |
| | |
| | |
| | |
| | |
| | |

CUSTOMER APPROVAL

This drawing is the property of Doyle General Sign Contractors, Inc. and may not be reproduced, copied, or altered in any manner without the express written consent of Doyle General Sign Contractors, Inc. The right to this design may be protected.

| | | | | | |
|--|--------------------|-----------------------|-----------------------|--|--|
| CLIENT BRITISH INTERNATIONAL SCHOOL OF CHICAGO - SOUTH LOOP | | | | | |
| ADDRESS 181 W. NORTH AVENUE | | | | | |
| CITY CHICAGO | STATE IL | COUNTRY USA | SIGNPERSON USA | | |
| PHONE NO. 1-800-8 | SCALE NOTED | DATE 7.15.2015 | ENTRY NO. 1 | | |



10/28/2015

Alderman **Daniel S. Solis**
Ward # **25**
City of Chicago
City Hall, Room **304**
121 North LaSalle Street
Chicago, Illinois 60602

Re: An ordinance to use and maintain a portion of the public right-of-way for **two (2) sign(s)** for
BRITISH SCHOOL OF CHICAGO, LLC, adjacent to the premises known as **161 W. 9th St.**.

Dear Alderman **Daniel S. Solis**:

The applicant referenced above has requested the use of the public right-of-way for a **sign(s)**. An ordinance has been prepared by the Department of Business Affairs and Consumer Protection – Small Business Center - Public Way Use Unit for presentation to the City Council. Because this request was made for properties located in your ward, as approved by you as per the attached, I respectfully request that you introduce the attached ordinance at the next City Council meeting.

If you have any questions regarding this ordinance, please contact Anthony Bertuca at (312) 744-5506.

Department of Business Affairs and Consumer Protection



City of Chicago



O2015-7972

Office of the City Clerk

Document Tracking Sheet

| | |
|---------------------------------|---|
| Meeting Date: | 10/28/2015 |
| Sponsor(s): | Maldonado (26) |
| Type: | Ordinance |
| Title: | Grant(s) of privilege in public way for Adam Oris |
| Committee(s) Assignment: | Committee on Transportation and Public Way |

ORDINANCE
ADAM ORIS
Acct. No. 347962 - 1
Permit No. 1118988

Be It Ordained by the City Council of the City of Chicago:

SECTION 1. Permission and authority are hereby given and granted to ADAM ORIS, upon the terms and subject to the conditions of this ordinance to maintain and use, as now constructed, one (1) Step(s) on the public right-of-way adjacent to its premises known as 2537 W. Chicago Ave..

Said Step(s) at W. Chicago Ave measure(s):

One (1) at seven (7) feet in length, and two point one seven (2.17) feet in width for a total of fifteen point one nine (15.19) square feet.

The location of said privilege shall be as shown on prints kept on file with the Department of Business Affairs and Consumer Protection and the Office of the City Clerk.

Said privilege shall be constructed in accordance with plans and specifications approved by the Department of Transportation (Division of Project Development).


This grant of privilege in the public way shall be subject to the provisions of Section 10-28-015 and all other required provisions of the Municipal Code of Chicago.

The grantee shall pay to the City of Chicago as compensation for the privilege #1118988 herein granted the sum of zero (\$.00) per annum in advance.

A 25% penalty will be added for payments received after due date.

The permit holder agrees to hold the City of Chicago harmless for any damage, relocation or replacement costs associated with damage, relocation or removal of private property caused by the City performing work in the public way.

Authority herein given and granted for a period of five (5) years from and after 12/16/2014.

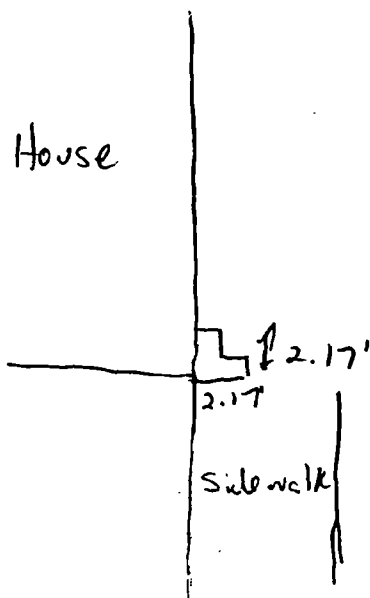
Alderman 

Roberto Maldonado 26th Ward



7' wide
2.17' tall
2.17' long

Side view sketch =





2nd ATTEMPT AT INTRODUCTION

10/28/2015

Alderman **Roberto Maldonado**
Ward # **26**
City of Chicago
City Hall, Room **300**
121 North LaSalle Street
Chicago, Illinois 60602

Re: An ordinance to use and maintain a portion of the public right-of-way for **one (1) step(s)** for **ADAM ORIS**, adjacent to the premises known as **2537 W. Chicago Ave.**.

Dear Alderman **Roberto Maldonado**:

The applicant referenced above has requested the use of the public right-of-way for a **step(s)**. An ordinance has been prepared by the Department of Business Affairs and Consumer Protection – Small Business Center - Public Way Use Unit for presentation to the City Council. Because this request was made for properties located in your ward, as approved by you as per the attached, I respectfully request that you introduce the attached ordinance at the next City Council meeting.

If you have any questions regarding this ordinance, please contact Anthony Bertuca at (312) 744-5506.

Department of Business Affairs and Consumer Protection



City of Chicago



O2015-7973

Office of the City Clerk

Document Tracking Sheet

| | |
|---------------------------------|---|
| Meeting Date: | 10/28/2015 |
| Sponsor(s): | Maldonado (26) |
| Type: | Ordinance |
| Title: | Grant(s) of privilege in public way for Las Vegas Nite Club, Inc. |
| Committee(s) Assignment: | Committee on Transportation and Public Way |

ORDINANCE
LAS VEGAS NITE CLUB INC
Acct. No 156 - 1
Permit No. 1113367

Be It Ordained by the City Council of the City of Chicago:

SECTION 1. Permission and authority are hereby given and granted to LAS VEGAS NITE CLUB INC, upon the terms and subject to the conditions of this ordinance to maintain and use, as now constructed, two (2) Security Camera(s) projecting over the public right-of-way for security purposes adjacent to its premises known as 3702 W. Armitage Ave..

Said Security Camera(s) at W ARMITAGE AVE measure(s):

One (1) at point five (.5) feet in length, point five (.5) feet in width and twelve (12) feet above grade level.

Said Security Camera(s) at W ARMITAGE AVE measure(s):

One (1) at point five (.5) feet in length, point five (.5) feet in width and twelve (12) feet above grade level.

The location of said privilege shall be as shown on prints kept on file with the Department of Business Affairs and Consumer Protection and the Office of the City Clerk.

Said privilege shall be constructed in accordance with plans and specifications approved by the Department of Planning and Development and Department of Transportation (Division of Project Development).

This grant of privilege in the public way shall be subject to the provisions of Section 10-28-015 and all other required provisions of the Municipal Code of Chicago.


The grantee shall pay to the City of Chicago as compensation for the privilege #1113367 herein granted the sum of zero (\$.00) per annum in advance.

A 25% penalty will be added for payments received after due date.



The permit holder agrees to hold the City of Chicago harmless for any damage, relocation or replacement costs associated with damage, relocation or removal of private property caused by the City performing work in the public way.

Authority herein given and granted for a period of five (5) years from and after 06/30/2014.

Alderman



Roberto Maldonado 26th Ward





06/25/2014

Alderman **Roberto Maldonado**
Ward # **26**
City of Chicago
City Hall, Room **300**
121 North LaSalle Street
Chicago, Illinois 60602

Re: An ordinance to use and maintain a portion of the public right-of-way for **two (2) security camera(s)** for **LAS VEGAS NITE CLUB INC**, adjacent to the premises known as **3702 W. Armitage Ave.**.

Dear Alderman **Roberto Maldonado**:

The applicant referenced above has requested the use of the public right-of-way for a **security camera(s)**. An ordinance has been prepared by the Department of Business Affairs and Consumer Protection – Small Business Center - Public Way Use Unit for presentation to the City Council. Because this request was made for properties located in your ward, as approved by you as per the attached, I respectfully request that you introduce the attached ordinance at the next City Council meeting.

If you have any questions regarding this ordinance, please contact Anthony Bertuca at (312) 744-5506.

Department of Business Affairs and Consumer Protection



City of Chicago



O2015-7907

Office of the City Clerk

Document Tracking Sheet

| | |
|---------------------------------|---|
| Meeting Date: | 10/28/2015 |
| Sponsor(s): | Burnett (27) |
| Type: | Ordinance |
| Title: | Grant(s) of privilege in public way for Honey's |
| Committee(s) Assignment: | Committee on Transportation and Public Way |

ORDINANCE
HONEY'S
Acct. No. 395877 - 1
Permit No. 1120390

Be It Ordained by the City Council of the City of Chicago:

SECTION 1. Permission and authority are hereby given and granted to HONEY'S, upon the terms and subject to the conditions of this ordinance to construct, install, maintain and use two (2) Planter(s) on the public right-of-way for beautification purposes adjacent to its premises known as 1111-1113 W. Lake St..

Said Planter(s) at W. Lake measure(s):

One (1) at twelve point six seven (12.67) feet in length, and one point five (1.5) foot in width for a total of nineteen point zero one (19.01) square feet.

One (1) at seventeen (17) feet in length, and one point five (1.5) foot in width for a total of twenty-five point five (25.5) square feet.

Grantee must allow the required clear and unobstructed space for pedestrian passage at all times per rules and regulations approved by the Department of Transportation.

The location of said privilege shall be as shown on prints kept on file with the Department of Business Affairs and Consumer Protection and the Office of the City Clerk.

Said privilege shall be constructed in accordance with plans and specifications approved by the Department of Planning and Development and Department of Transportation (Division of Project Development).

This grant of privilege in the public way shall be subject to the provisions of Section 10-28-015 and all other required provisions of the Municipal Code of Chicago.

The grantee shall pay to the City of Chicago as compensation for the privilege #1120390 herein granted the sum of zero (\$.00) per annum in advance.

A 25% penalty will be added for payments received after due date.

The permit holder agrees to hold the City of Chicago harmless for any damage, relocation or replacement costs associated with damage, relocation or removal of private property caused by the City performing work in the public way.

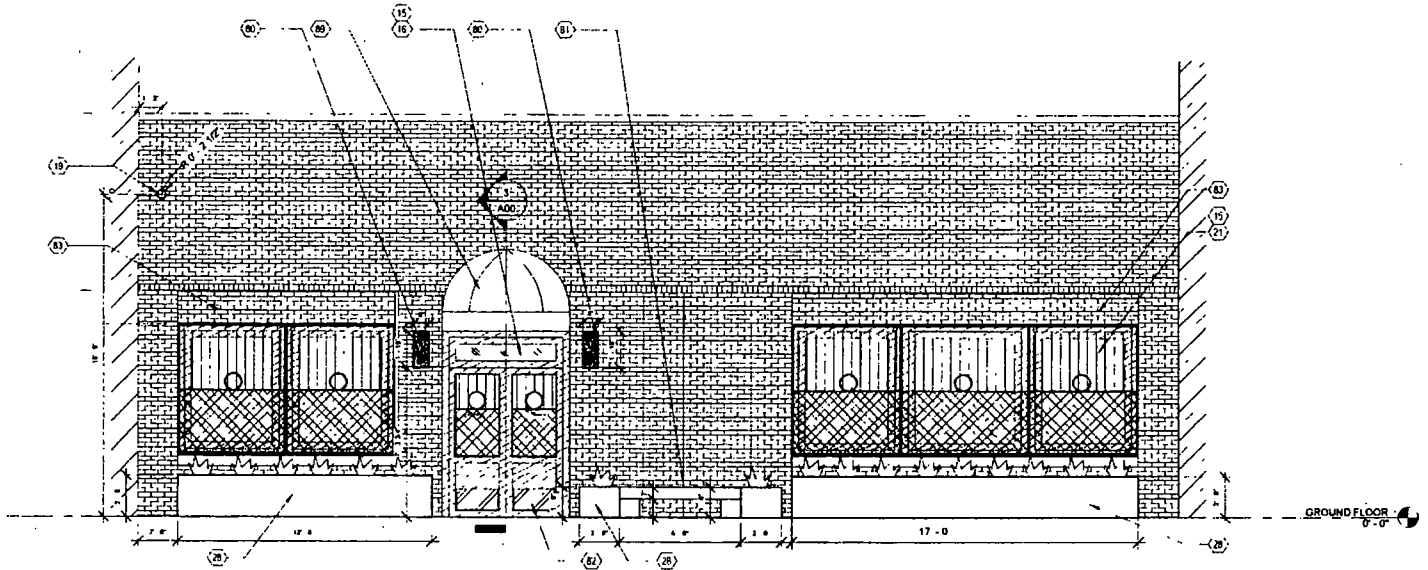
Authority herein given and granted for a period of five (5) years from and after Date of Passage.

Alderman 

Walter Burnett Jr. 27th Ward

KEYNOTE LEGEND

| | |
|----|--|
| 15 | 50% TRANSPARENT FROSTED GLASS |
| 16 | COSTUM BUILT WOOD DOOR WITH BRONZE HARDWARE PROVIDE BRONZE METAL PUSH BAR @ EXIT |
| 17 | ADAPTER TO ARCHITECTURAL DIMENSION FOR EXIT DOORS LOCATIONS |
| 18 | TAPE LIGHT |
| 21 | COSTUM BUILT WOOD WINDOW WITH BRONZE HARDWARE |
| 28 | COSTUM BUILT PLANTER |
| 40 | CUSTOM GAS LANTERN |
| 41 | EXTERIOR WOOD BENCH WITH PLANTERS |
| 42 | BRASS QUICK PLATE |
| 43 | BRASSNETY FINN CORNISH BRASS TO MATCH EXISTING FACADE |
| 48 | DOOR SHAPED AVONCO - BY OTHERS |



EXTERIOR ELEVATION VIEWING OF PROPOSED PUBLIC WAY USE

Account # 395877
1111 W LAKE STREET, LLC
d/b/a Honey's
1111-1113 W. Lake Street, Chicago, IL 60607



City of Chicago



O2015-7981

Office of the City Clerk

Document Tracking Sheet

| | |
|---------------------------------|---|
| Meeting Date: | 10/28/2015 |
| Sponsor(s): | Santiago (31) |
| Type: | Ordinance |
| Title: | Grant(s) of privilege in public way for Feniks Club |
| Committee(s) Assignment: | Committee on Transportation and Public Way |

ORDINANCE
FENIKS CLUB
Acct. No. 63475 - 1
Permit No. 1120425

Be It Ordained by the City Council of the City of Chicago:

SECTION 1. Permission and authority are hereby given and granted to FENIKS CLUB, upon the terms and subject to the conditions of this ordinance to maintain and use one (1) sign(s) projecting over the public right-of-way attached to its premises known as 5234 W. Fullerton Ave..

Said sign structure(s) measures as follows; along W. Fullerton:

One (1) at five (5) feet in length, four (4) feet in height and twenty-five (25) feet above grade level.

The location of said privilege shall be as shown on prints kept on file with the Department of Business Affairs and Consumer Protection and the Office of the City Clerk.

Said privilege shall be constructed in accordance with plans and specifications approved by the Department of Transportation (Division of Project Development) and Zoning Department - Signs.

This grant of privilege in the public way shall be subject to the provisions of Section 10-28-015 and all other required provisions of the Municipal Code of Chicago.

The grantee shall pay to the City of Chicago as compensation for the privilege #1120425 herein granted the sum of one hundred (\$100.00) per annum in advance.

A 25% penalty will be added for payments received after due date.

The permit holder agrees to hold the City of Chicago harmless for any damage, relocation or replacement costs associated with damage, relocation or removal of private property caused by the City performing work in the public way.

Authority herein given and granted for a period of five (5) years from and after 06/11/2013.

Alderman

A handwritten signature in black ink, appearing to read 'Milly Santiago', written over a horizontal line.

Milagros "Milly" Santiago 31st Ward



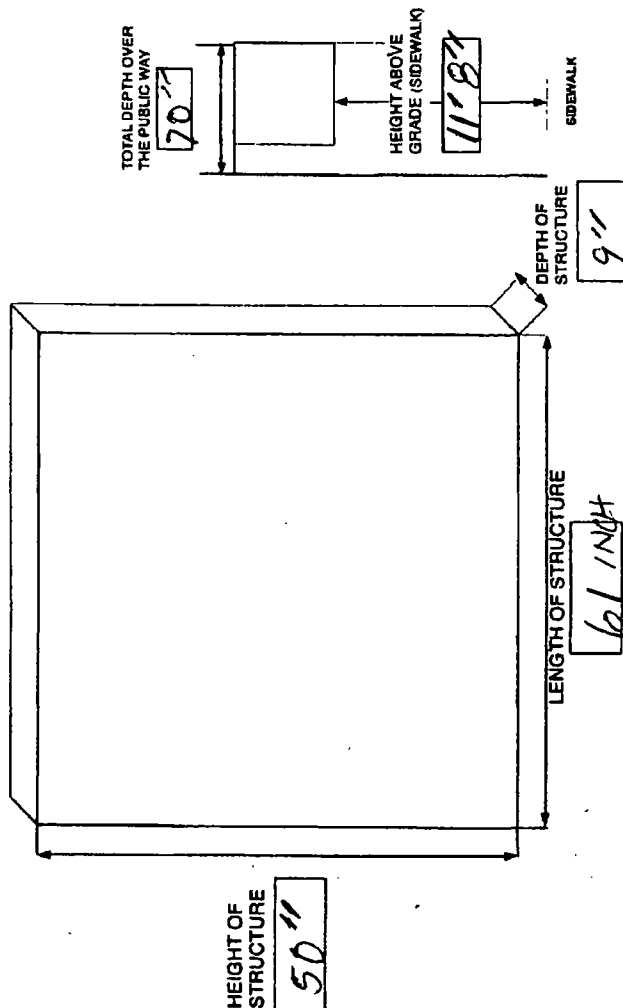
APPLICATION TO USE THE PUBLIC RIGHT OF WAY

EXAMPLE OF SIGN DRAWING

SIGN DRAWING

PROPERTY LOCATION _____

ORGANIZATION(S) NAME _____





10/28/2015

Alderman **Milagros “Milly” Santiago**
Ward # **31**
City of Chicago
City Hall, Room **300**
121 North LaSalle Street
Chicago, Illinois 60602

Re: An ordinance to use and maintain a portion of the public right-of-way for **one (1) sign(s)** for **FENIKS CLUB**, adjacent to the premises known as **5234 W. Fullerton Ave.**.

Dear Alderman **Milagros “Milly” Santiago**:

The applicant referenced above has requested the use of the public right-of-way for a **sign(s)**. An ordinance has been prepared by the Department of Business Affairs and Consumer Protection – Small Business Center - Public Way Use Unit for presentation to the City Council. Because this request was made for properties located in your ward, as approved by you as per the attached, I respectfully request that you introduce the attached ordinance at the next City Council meeting.

If you have any questions regarding this ordinance, please contact Anthony Bertuca at (312) 744-5506.

Department of Business Affairs and Consumer Protection



City of Chicago



O2015-7982

Office of the City Clerk

Document Tracking Sheet

| | |
|---------------------------------|---|
| Meeting Date: | 10/28/2015 |
| Sponsor(s): | Santiago (31) |
| Type: | Ordinance |
| Title: | Grant(s) of privilege in public way for St Paul's Biblical Center |
| Committee(s) Assignment: | Committee on Transportation and Public Way |

ORDINANCE
ST PAULS BIBLICAL CENTER
Acct. No. 399126 - 1
Permit No. 1119993

Be It Ordained by the City Council of the City of Chicago:

SECTION 1. Permission and authority are hereby given and granted to ST PAULS BIBLICAL CENTER, upon the terms and subject to the conditions of this ordinance to maintain and use four (4) sign(s) projecting over the public right-of-way attached to its premises known as 5525 W. Belmont Ave..

Said sign structure(s) measures as follows; along W. Belmont Avenue:

One (1) at twenty-five (25) feet in length, four (4) feet in height and twelve (12) feet above grade level.

Said sign structure(s) measures as follows; along N. Lua Avenue:

One (1) at twenty (20) feet in length, four (4) feet in height and nineteen (19) feet above grade level.

Said sign structure(s) measures as follows; along N. Luna Avenue:

One (1) at six (6) feet in length, two (2) feet in height and nine (9) feet above grade level.

Said sign structure(s) measures as follows; along W. Belmont Avenue:

One (1) at eight (8) feet in length, six (6) feet in height and twelve (12) feet above grade level.

The location of said privilege shall be as shown on prints kept on file with the Department of Business Affairs and Consumer Protection and the Office of the City Clerk.

Said privilege shall be constructed in accordance with plans and specifications approved by the Department of Transportation (Division of Project Development) and Zoning Department - Signs.

This grant of privilege in the public way shall be subject to the provisions of Section 10-28-015 and all other required provisions of the Municipal Code of Chicago.

The grantee shall pay to the City of Chicago as compensation for the privilege #1119993 herein granted the sum of one thousand (\$1,000.00) per annum in advance.


A 25% penalty will be added for payments received after due date.


The permit holder agrees to hold the City of Chicago harmless for any damage, relocation or replacement costs associated with damage, relocation or removal of private property caused by the City performing work in the public way.

Authority herein given and granted for a period of five (5) years from and after Date of Passage.

Alderman

Page 1

A handwritten signature in black ink, appearing to be "C. S. S.", is written over a horizontal line. The signature is fluid and cursive.





2nd ATTEMPT AT INTRODUCTION

10/28/2015

Alderman **Milagros "Milly" Santiago**
Ward # 31
City of Chicago
City Hall, Room 300
121 North LaSalle Street
Chicago, Illinois 60602

Re: An ordinance to use and maintain a portion of the public right-of-way for **four (4) sign(s)** for **ST PAULS BIBLICAL CENTER**, adjacent to the premises known as **5525 W. Belmont Ave..**

Dear Alderman **Milagros "Milly" Santiago**:

The applicant referenced above has requested the use of the public right-of-way for a **sign(s)**. An ordinance has been prepared by the Department of Business Affairs and Consumer Protection – Small Business Center - Public Way Use Unit for presentation to the City Council. Because this request was made for properties located in your ward, as approved by you as per the attached, I respectfully request that you introduce the attached ordinance at the next City Council meeting.

If you have any questions regarding this ordinance, please contact Anthony Bertuca at (312) 744-5506.

Department of Business Affairs and Consumer Protection



City of Chicago



O2015-7984

Office of the City Clerk

Document Tracking Sheet

| | |
|---------------------------------|--|
| Meeting Date: | 10/28/2015 |
| Sponsor(s): | Santiago (31) |
| Type: | Ordinance |
| Title: | Grant(s) of privilege in public way for Walgreen No. 03948 |
| Committee(s) Assignment: | Committee on Transportation and Public Way |

ORDINANCE
WALGREEN #03948
Acct. No. 147 - 50
Permit No. 1119953

Be It Ordained by the City Council of the City of Chicago:

SECTION 1. Permission and authority are hereby given and granted to WALGREEN #03948, upon the terms and subject to the conditions of this ordinance to maintain and use four (4) sign(s) projecting over the public right-of-way attached to its premises known as 5140 W. Diversey Ave..

Said sign structure(s) measures as follows; along W. DIVERSEY:

One (1) at twenty-eight point one seven (28.17) feet in length, two point eight three (2.83) feet in height and eighteen (18) feet above grade level.

Said sign structure(s) measures as follows; along W. DIVERSEY:

One (1) at twelve point eight three (12.83) feet in length, one point five (1.5) feet in height and eighteen (18) feet above grade level.

Said sign structure(s) measures as follows; along W. DIVERSEY:

One (1) at fourteen (14) feet in length, one point five (1.5) feet in height and twelve (12) feet above grade level.

Said sign structure(s) measures as follows; along W. DIVERSEY:

One (1) at twenty-five point five (25.5) feet in length, one point five (1.5) feet in height and twelve (12) feet above grade level.

The location of said privilege shall be as shown on prints kept on file with the Department of Business Affairs and Consumer Protection and the Office of the City Clerk.

Said privilege shall be constructed in accordance with plans and specifications approved by the Department of Transportation (Division of Project Development) and Zoning Department - Signs.

This grant of privilege in the public way shall be subject to the provisions of Section 10-28-015 and all other required provisions of the Municipal Code of Chicago.

The grantee shall pay to the City of Chicago as compensation for the privilege #1119953 herein granted the sum of seven hundred seventy-five (\$775.00) per annum in advance.

A 25% penalty will be added for payments received after due date.

The permit holder agrees to hold the City of Chicago harmless for any damage, relocation or replacement costs associated with damage, relocation or removal of private property caused by the City performing work in the public way.

Authority herein given and granted for a period of five (5) years from and after 05/13/2014.

Alderman _____

Milagros "Milly" Santiago 31st Ward

[illegible]



3rd ATTEMPT AT INTRODUCTION

10/28/2015

Alderman **Milagros “Milly” Santiago**
Ward # **31**
City of Chicago
City Hall, Room **300**
121 North LaSalle Street
Chicago, Illinois 60602

Re: An ordinance to use and maintain a portion of the public right-of-way for **four (4) sign(s)** for
WALGREEN #03948, adjacent to the premises known as **5140 W. Diversey Ave.**

Dear Alderman **Milagros “Milly” Santiago**:

The applicant referenced above has requested the use of the public right-of-way for a **sign(s)**. An ordinance has been prepared by the Department of Business Affairs and Consumer Protection – Small Business Center - Public Way Use Unit for presentation to the City Council. Because this request was made for properties located in your ward, as approved by you as per the attached, I respectfully request that you introduce the attached ordinance at the next City Council meeting.

If you have any questions regarding this ordinance, please contact Anthony Bertuca at (312) 744-5506.

Department of Business Affairs and Consumer Protection



City of Chicago



O2015-7912

Office of the City Clerk

Document Tracking Sheet

| | |
|---------------------------------|--|
| Meeting Date: | 10/28/2015 |
| Sponsor(s): | Ramirez-Rosa (35) |
| Type: | Ordinance |
| Title: | Grant(s) of privilege in public way for Carniceria Leon Guanajuato, Inc. |
| Committee(s) Assignment: | Committee on Transportation and Public Way |

ORDINANCE
CARNICERIA LEON GUANAJUATO, INC.
Acct. No. 205044 - 2
Permit No. 1120294

Be It Ordained by the City Council of the City of Chicago:

SECTION 1. Permission and authority are hereby given and granted to CARNICERIA LEON GUANAJUATO, INC., upon the terms and subject to the conditions of this ordinance to maintain and use, as now constructed, three (3) Security Camera(s) projecting over the public right-of-way for security purposes adjacent to its premises known as 4301 W. Armitage Ave..

Said Security Camera(s) at ARMITAGE measure(s):

One (1) at point two five (.25) feet in length, point two five (.25) feet in width and ten point one seven (10.17) feet above grade level.

One (1) at point three (.3) feet in length, point four two (.42) feet in width and twelve point four two (12.42) feet above grade level.

Said Security Camera(s) at N. KILDARE measure(s):

One (1) at point two five (.25) feet in length, point two five (.25) feet in width and eleven point five eight (11.58) feet above grade level.

The location of said privilege shall be as shown on prints kept on file with the Department of Business Affairs and Consumer Protection and the Office of the City Clerk.

Said privilege shall be constructed in accordance with plans and specifications approved by the Department of Planning and Development and Department of Transportation (Division of Project Development).

This grant of privilege in the public way shall be subject to the provisions of Section 10-28-015 and all other required provisions of the Municipal Code of Chicago.

The grantee shall pay to the City of Chicago as compensation for the privilege #1120294 herein granted the sum of zero (\$.00) per annum in advance.

A 25% penalty will be added for payments received after due date.

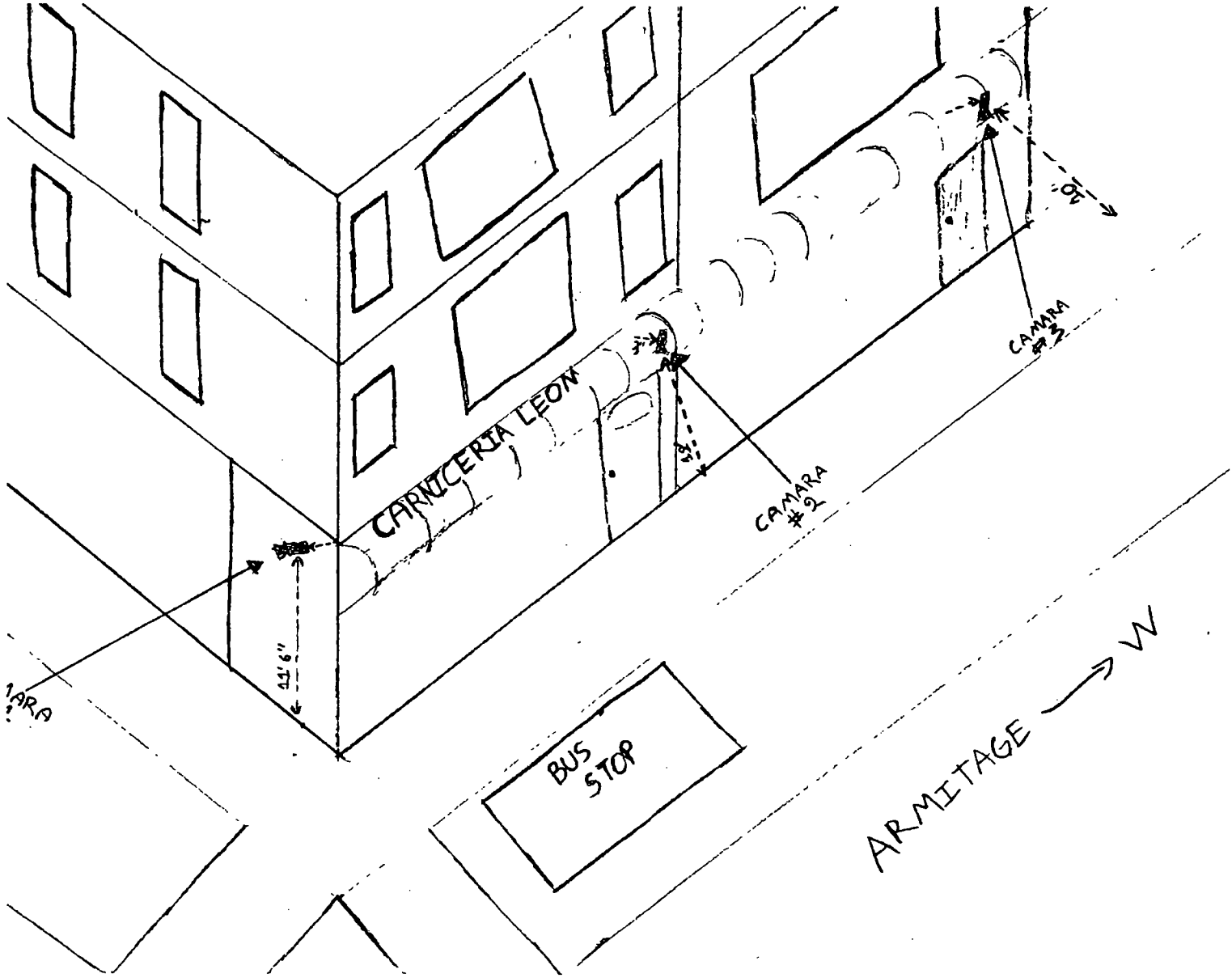
The permit holder agrees to hold the City of Chicago harmless for any damage, relocation or replacement costs associated with damage, relocation or removal of private property caused by the City performing work in the public way.

Authority herein given and granted for a period of five (5) years from and after 11/05/2013.

Alderman



Carlos Ramirez-Rosa 35th Ward





City of Chicago



O2015-7914

Office of the City Clerk

Document Tracking Sheet

| | |
|---------------------------------|--|
| Meeting Date: | 10/28/2015 |
| Sponsor(s): | Ramirez-Rosa (35) |
| Type: | Ordinance |
| Title: | Grant(s) of privilege in public way for J's Corner Hot Dog |
| Committee(s) Assignment: | Committee on Transportation and Public Way |

ORDINANCE
J'S CORNER HOT DOG
Acct. No. 23505 - 2
Permit No. 1120485

Be It Ordained by the City Council of the City of Chicago:

SECTION 1. Permission and authority are hereby given and granted to J'S CORNER HOT DOG, upon the terms and subject to the conditions of this ordinance to maintain and use one (1) sign(s) projecting over the public right-of-way attached to its premises known as 3845 N. Elston Ave..

Said sign structure(s) measures as follows; along n. ELSTON:

One (1) at five (5) feet in length, four (4) feet in height and twelve (12) feet above grade level.

The location of said privilege shall be as shown on prints kept on file with the Department of Business Affairs and Consumer Protection and the Office of the City Clerk.

Said privilege shall be constructed in accordance with plans and specifications approved by the Department of Transportation (Division of Project Development) and Zoning Department - Signs.

This grant of privilege in the public way shall be subject to the provisions of Section 10-28-015 and all other required provisions of the Municipal Code of Chicago.

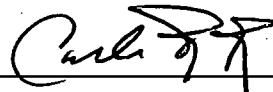
The grantee shall pay to the City of Chicago as compensation for the privilege #1120485 herein granted the sum of one hundred (\$100.00) per annum in advance.

A 25% penalty will be added for payments received after due date.

The permit holder agrees to hold the City of Chicago harmless for any damage, relocation or replacement costs associated with damage, relocation or removal of private property caused by the City performing work in the public way.

Authority herein given and granted for a period of five (5) years from and after 11/10/2015.

Alderman

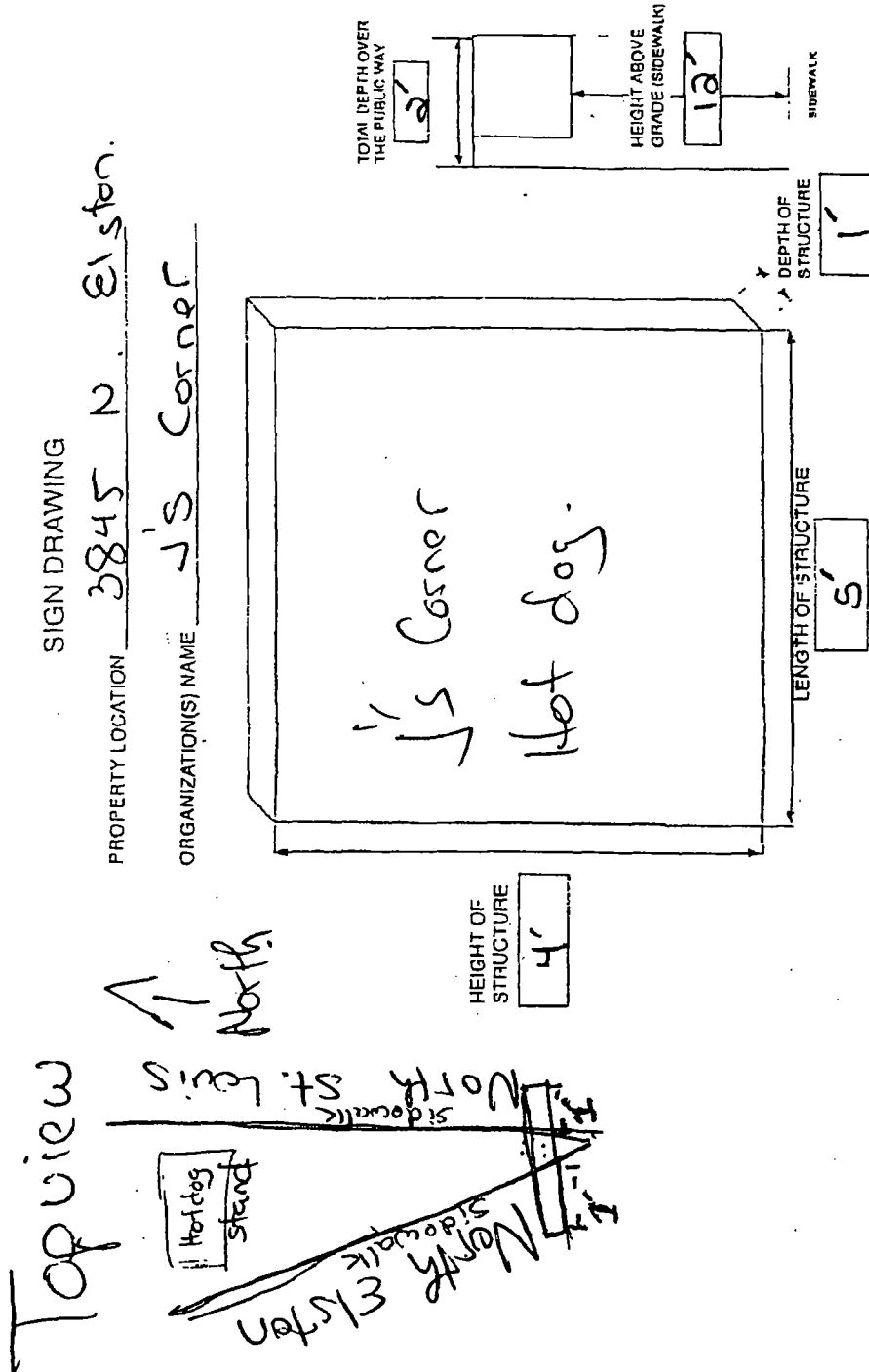


Carlos Ramirez-Rosa 35th Ward



APPLICATION TO USE THE PUBLIC RIGHT OF WAY

EXAMPLE OF SIGN DRAWING





City of Chicago



O2015-7916

Office of the City Clerk

Document Tracking Sheet

| | |
|---------------------------------|---|
| Meeting Date: | 10/28/2015 |
| Sponsor(s): | Ramirez-Rosa (35) |
| Type: | Ordinance |
| Title: | Grant(s) of privilege in public way for Renovators Outlet, Inc. |
| Committee(s) Assignment: | Committee on Transportation and Public Way |

ORDINANCE
RENOVATORS OUTLET INC.
Acct. No. 396049 - 1
Permit No. 1120409

Be It Ordained by the City Council of the City of Chicago:

SECTION 1. Permission and authority are hereby given and granted to RENOVATORS OUTLET INC., upon the terms and subject to the conditions of this ordinance to maintain and use, as now constructed, four (4) Light Fixture(s) projecting over the public right-of-way adjacent to its premises known as 3821 W. Montrose Ave..

Said Light Fixture(s) at W. Montrose Avenue measure(s):

Four (4) at one (1) foot in length, one (1) foot in width and eleven (11) feet above grade level.

The location of said privilege shall be as shown on prints kept on file with the Department of Business Affairs and Consumer Protection and the Office of the City Clerk.

Said privilege shall be constructed in accordance with plans and specifications approved by the Department of Transportation (Division of Project Development).

This grant of privilege in the public way shall be subject to the provisions of Section 10-28-015 and all other required provisions of the Municipal Code of Chicago.


The grantee shall pay to the City of Chicago as compensation for the privilege #1120409 herein granted the sum of ninety (\$90.00) per annum in advance.

A 25% penalty will be added for payments received after due date.

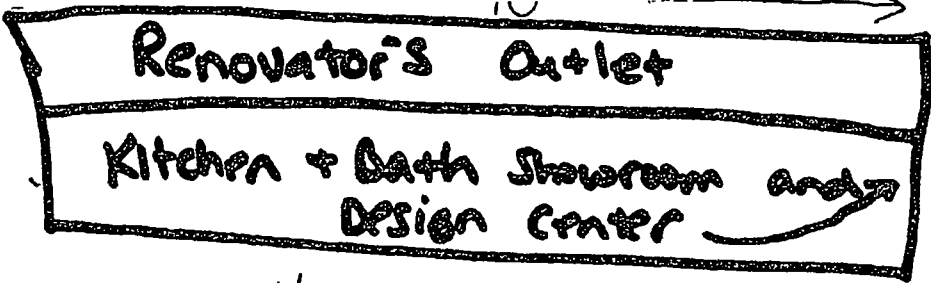
The permit holder agrees to hold the City of Chicago harmless for any damage, relocation or replacement costs associated with damage, relocation or removal of private property caused by the City performing work in the public way.

Authority herein given and granted for a period of five (5) years from and after Date of Passage.

Alderman



Carlos Ramirez-Rosa 35th Ward




Vinyl sign

↑
2'
↓

207

4 gooseneck
lights





City of Chicago



O2015-7917

Office of the City Clerk

Document Tracking Sheet

| | |
|---------------------------------|---|
| Meeting Date: | 10/28/2015 |
| Sponsor(s): | Villegas (36) |
| Type: | Ordinance |
| Title: | Grant(s) of privilege in public way for A&D Candy, Inc. |
| Committee(s) Assignment: | Committee on Transportation and Public Way |

ORDINANCE
A&D CANDY, INC.
Acct. No. 334538 - 1
Permit No. 1120313

Be It Ordained by the City Council of the City of Chicago:

SECTION 1. Permission and authority are hereby given and granted to A&D CANDY, INC., upon the terms and subject to the conditions of this ordinance to maintain and use, as now constructed, three (3) Security Camera(s) projecting over the public right-of-way for security purposes adjacent to its premises known as 4545 W. Armitage Ave..

Said Security Camera(s) at W Armitage Ave measure(s):

One (1) at one (1) foot in length, one (1) foot in width and eleven (11) feet above grade level.

Two (2) at one (1) foot in length, one (1) foot in width and twenty-five (25) feet above grade level.

The location of said privilege shall be as shown on prints kept on file with the Department of Business Affairs and Consumer Protection and the Office of the City Clerk.

Said privilege shall be constructed in accordance with plans and specifications approved by the Department of Planning and Development and Department of Transportation (Division of Project Development).

This grant of privilege in the public way shall be subject to the provisions of Section 10-28-015 and all other required provisions of the Municipal Code of Chicago.

The grantee shall pay to the City of Chicago as compensation for the privilege #1120313 herein granted the sum of zero (\$.00) per annum in advance.

A 25% penalty will be added for payments received after due date.

The permit holder agrees to hold the City of Chicago harmless for any damage, relocation or replacement costs associated with damage, relocation or removal of private property caused by the City performing work in the public way.

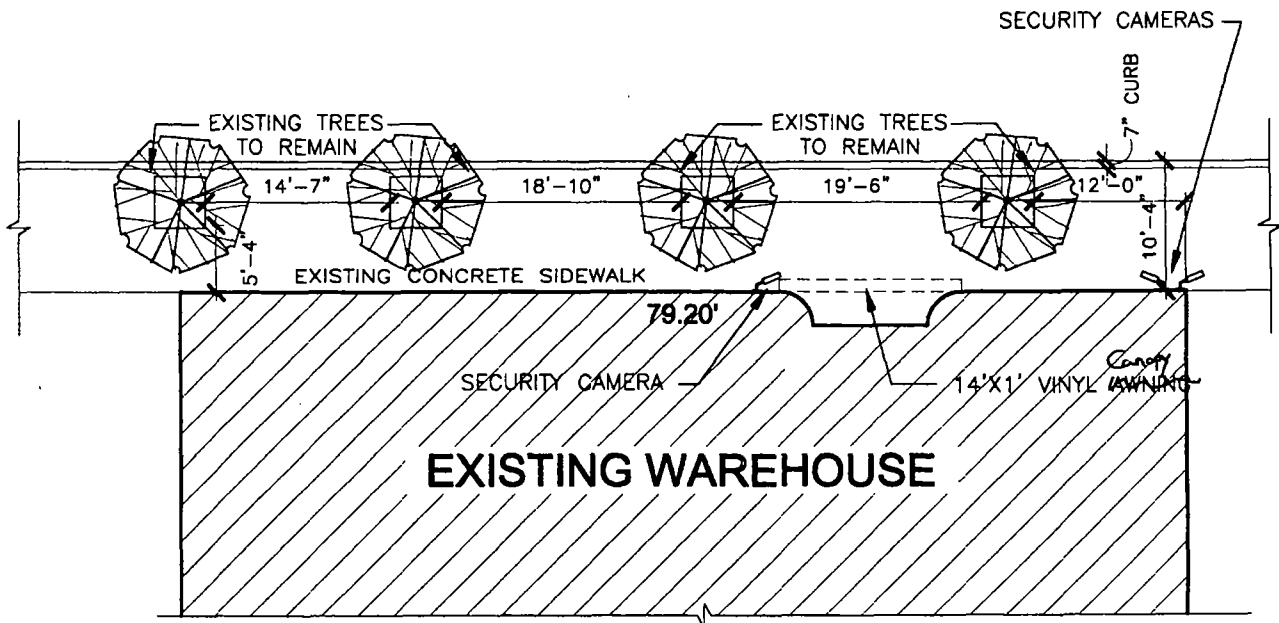
Authority herein given and granted for a period of five (5) years from and after Date of Passage.

Alderman 

Gilbert Villegas 36th Ward

4545 W. Armitage Ave.
A&D Candy, Inc.

ARMITAGE AVENUE



1 ENLARGED PLAN - FRONT ENTRY
SCALE: 3/32"=1'-0" 

A&D CANDY
4545 W. ARMITAGE
CHICAGO, IL 60639

DESIGNED BY
606
DESIGN & CONSTRUCTION



10/28/2015

Alderman **Gilbert Villegas**
Ward # **36**
City of Chicago
City Hall, Room **200**
121 North LaSalle Street
Chicago, Illinois 60602

Re: An ordinance to use and maintain a portion of the public right-of-way for **three (3) security camera(s)** for **A&D CANDY, INC.**, adjacent to the premises known as **4545 W. Armitage Ave.**.

Dear Alderman **Gilbert Villegas**:

The applicant referenced above has requested the use of the public right-of-way for a **security camera(s)**. An ordinance has been prepared by the Department of Business Affairs and Consumer Protection – Small Business Center - Public Way Use Unit for presentation to the City Council. Because this request was made for properties located in your ward, as approved by you as per the attached, I respectfully request that you introduce the attached ordinance at the next City Council meeting.

If you have any questions regarding this ordinance, please contact Anthony Bertuca at (312) 744-5506.

Department of Business Affairs and Consumer Protection



City of Chicago



O2015-7919

Office of the City Clerk

Document Tracking Sheet

| | |
|---------------------------------|---|
| Meeting Date: | 10/28/2015 |
| Sponsor(s): | Mitts (37) |
| Type: | Ordinance |
| Title: | Grant(s) of privilege in public way for By the Hand Club for Kids |
| Committee(s) Assignment: | Committee on Transportation and Public Way |

ORDINANCE
BY THE HAND CLUB FOR KIDS
Acct. No. 322774 - 2
Permit No. 1120371

Be It Ordained by the City Council of the City of Chicago:

SECTION 1. Permission and authority are hereby given and granted to BY THE HAND CLUB FOR KIDS, upon the terms and subject to the conditions of this ordinance to maintain and use, as now constructed, one (1) Landscaping(s) on the public right-of-way for beautification purposes adjacent to its premises known as 400 N. Laramie Ave..

Said Landscaping(s) at W. Kinzie Street measure(s):

One (1) at one hundred forty-nine point three three (149.33) feet in length, and five point one six (5.16) feet in width for a total of seven hundred seventy point five four (770.54) square feet.

The location of said privilege shall be as shown on prints kept on file with the Department of Business Affairs and Consumer Protection and the Office of the City Clerk.

Said privilege shall be constructed in accordance with plans and specifications approved by the Department of Planning and Development and Department of Transportation (Division of Project Development).

This grant of privilege in the public way shall be subject to the provisions of Section 10-28-015 and all other required provisions of the Municipal Code of Chicago.

The grantee shall pay to the City of Chicago as compensation for the privilege #1120371 herein granted the sum of zero (\$0.00) per annum in advance.

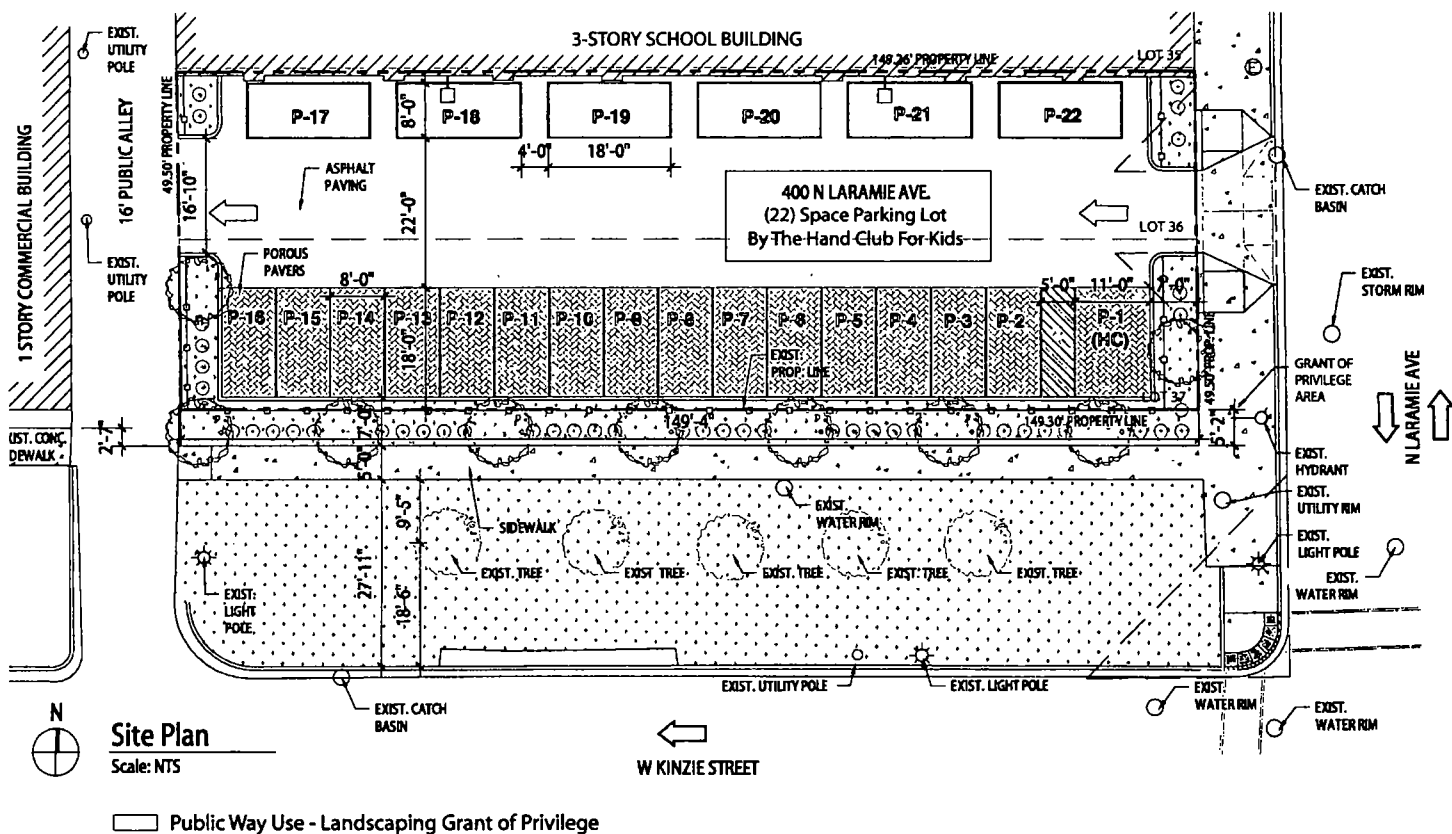
A 25% penalty will be added for payments received after due date.

The permit holder agrees to hold the City of Chicago harmless for any damage, relocation or replacement costs associated with damage, relocation or removal of private property caused by the City performing work in the public way.

Authority herein given and granted for a period of five (5) years from and after 10/06/2015

Alderman


Emma Mitts 37th Ward



TEAM A
116 W Illinois St #5E
Chicago, IL 60654
(312) 961-1292

By The Hand Club For Kids
1000 N Sedgwick Street
Chicago, IL 60610
(312) 305-2622



10/28/2015

Alderman **Emma Mitts**
Ward # 37
City of Chicago
City Hall, Room 300
121 North LaSalle Street
Chicago, Illinois 60602

Re: An ordinance to use and maintain a portion of the public right-of-way for **one (1) landscaping(s)** for
BY THE HAND CLUB FOR KIDS, adjacent to the premises known as **400 N. Laramie Ave.**

Dear Alderman **Emma Mitts**:

The applicant referenced above has requested the use of the public right-of-way for a **landscaping(s)**. An ordinance has been prepared by the Department of Business Affairs and Consumer Protection – Small Business Center - Public Way Use Unit for presentation to the City Council. Because this request was made for properties located in your ward, as approved by you as per the attached, I respectfully request that you introduce the attached ordinance at the next City Council meeting.

If you have any questions regarding this ordinance, please contact Anthony Bertuca at (312) 744-5506.

Department of Business Affairs and Consumer Protection



City of Chicago



O2015-7922

Office of the City Clerk

Document Tracking Sheet

| | |
|---------------------------------|--|
| Meeting Date: | 10/28/2015 |
| Sponsor(s): | Sposato (38) |
| Type: | Ordinance |
| Title: | Grant(s) of privilege in public way for Polynesian Village |
| Committee(s) Assignment: | Committee on Transportation and Public Way |

ORDINANCE
POLYNESIAN VILLAGE
Acct. No. 6746 - 1
Permit No. 1119650

Be It Ordained by the City Council of the City of Chicago:

SECTION 1. Permission and authority are hereby given and granted to POLYNESIAN VILLAGE, upon the terms and subject to the conditions of this ordinance to maintain and use one (1) sign(s) projecting over the public right-of-way attached to its premises known as 6845 W. Addison St..

Said sign structure(s) measures as follows; along W. Addison Street:

One (1) at seven (7) feet in length, five (5) feet in height and ten (10) feet above grade level.

The location of said privilege shall be as shown on prints kept on file with the Department of Business Affairs and Consumer Protection and the Office of the City Clerk.

Said privilege shall be constructed in accordance with plans and specifications approved by the Department of Transportation (Division of Project Development) and Zoning Department - Signs.

This grant of privilege in the public way shall be subject to the provisions of Section 10-28-015 and all other required provisions of the Municipal Code of Chicago.


The grantee shall pay to the City of Chicago as compensation for the privilege #1119650 herein granted the sum of three hundred (\$300.00) per annum in advance.

A 25% penalty will be added for payments received after due date.

The permit holder agrees to hold the City of Chicago harmless for any damage, relocation or replacement costs associated with damage, relocation or removal of private property caused by the City performing work in the public way.

Authority herein given and granted for a period of five (5) years from and after Date of Passage.

Alderman

A handwritten signature in black ink, appearing to read 'Nicholas Sposato', written over a horizontal line.

Nicholas Sposato 38th Ward



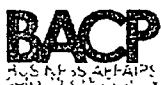
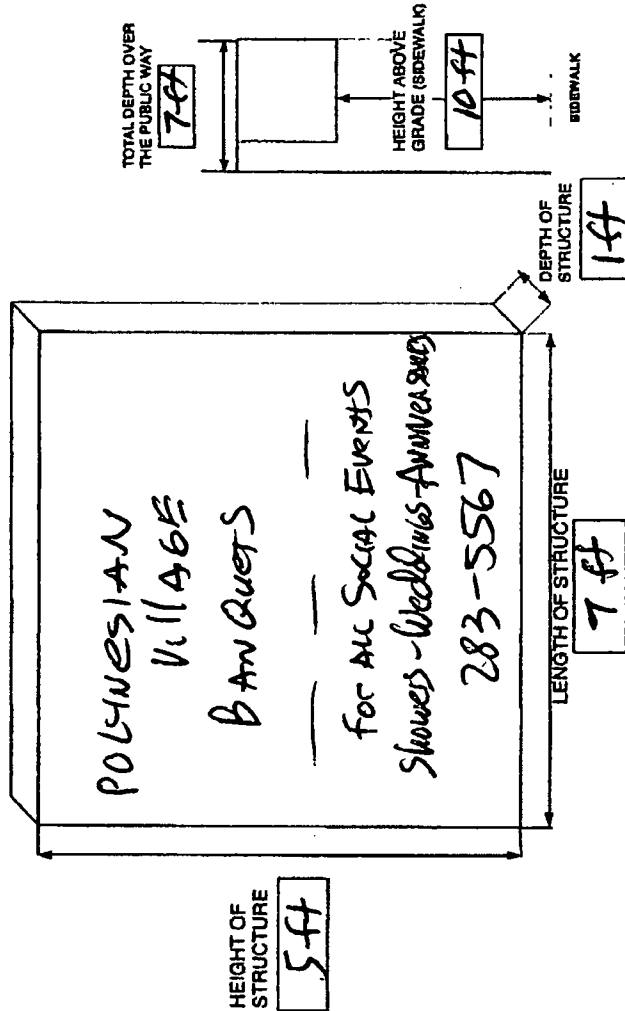
APPLICATION TO USE THE PUBLIC RIGHT OF WAY

EXAMPLE OF SIGN DRAWING

SIGN DRAWING

PROPERTY LOCATION: 6845 W Addison St

ORGANIZATION(S) NAME: POLYNESIAN Village, Inc





10/28/2015

Alderman Nicholas Sposato
Ward # 38
City of Chicago
City Hall, Room **200**
121 North LaSalle Street
Chicago, Illinois 60602

Re: An ordinance to use and maintain a portion of the public right-of-way for **one (1) sign(s)** for
POLYNESIAN VILLAGE, adjacent to the premises known as **6845 W. Addison St.**

Dear Alderman **Nicholas Sposato**:

The applicant referenced above has requested the use of the public right-of-way for a **sign(s)**. An ordinance has been prepared by the Department of Business Affairs and Consumer Protection – Small Business Center - Public Way Use Unit for presentation to the City Council. Because this request was made for properties located in your ward, as approved by you as per the attached, I respectfully request that you introduce the attached ordinance at the next City Council meeting.

If you have any questions regarding this ordinance, please contact Anthony Bertuca at (312) 744-5506.

Department of Business Affairs and Consumer Protection



City of Chicago



O2015-7926

Office of the City Clerk

Document Tracking Sheet

| | |
|---------------------------------|--|
| Meeting Date: | 10/28/2015 |
| Sponsor(s): | O'Connor (40) |
| Type: | Ordinance |
| Title: | Grant(s) of privilege in public way for Addison Pulaski Properties LLC |
| Committee(s) Assignment: | Committee on Transportation and Public Way |

ORDINANCE
ADDISON PULASKI PROPERTIES LLC
Acct. No. 402009 - 1
Permit No. 1120483

Be It Ordained by the City Council of the City of Chicago:

SECTION 1. Permission and authority are hereby given and granted to ADDISON PULASKI PROPERTIES LLC, upon the terms and subject to the conditions of this ordinance to maintain and use two (2) sign(s) projecting over the public right-of-way attached to its premises known as 5600-02 N. Clark St..

Said sign structure(s) measures as follows; along N CLARK ST:

One (1) at eight (8) feet in length, four (4) feet in height and eleven (11) feet above grade level.

One (1) at eight (8) feet in length, four (4) feet in height and sixteen point five (16.5) feet above grade level.

The location of said privilege shall be as shown on prints kept on file with the Department of Business Affairs and Consumer Protection and the Office of the City Clerk.

Said privilege shall be constructed in accordance with plans and specifications approved by the Department of Transportation (Division of Project Development) and Zoning Department - Signs.

This grant of privilege in the public way shall be subject to the provisions of Section 10-28-015 and all other required provisions of the Municipal Code of Chicago.

The grantee shall pay to the City of Chicago as compensation for the privilege #1120483 herein granted the sum of six hundred (\$600.00) per annum in advance.

A 25% penalty will be added for payments received after due date.

The permit holder agrees to hold the City of Chicago harmless for any damage, relocation or replacement costs associated with damage, relocation or removal of private property caused by the City performing work in the public way.

Authority herein given and granted for a period of five (5) years from and after Date of Passage.

Alderman

A handwritten signature in black ink, appearing to read "Patrick O'Connor", written over a horizontal line.

Patrick O'Connor 40th Ward

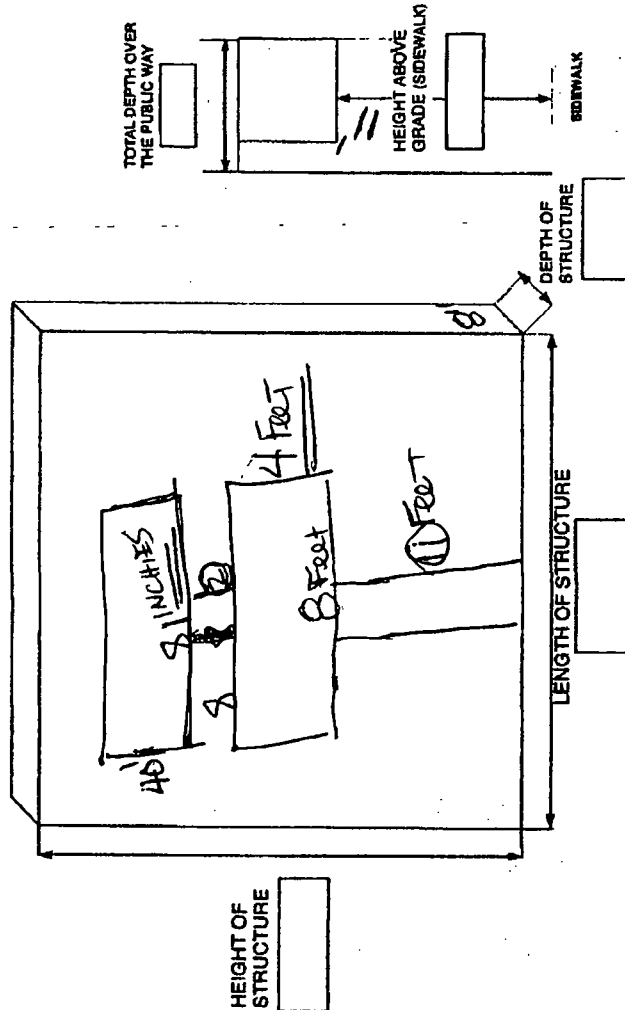


APPLICATION TO USE THE PUBLIC RIGHT OF WAY

EXAMPLE OF SIGN DRAWING

SIGN DRAWING

PROPERTY LOCATION: 5601-2 N. CLARK ST.
ORGANIZATION(S) NAME: ANDREW POLASKI PROPERTIES, LLC





Department of Business Affairs and Consumer Protection
Small Business Center - Public Way Use Unit
City Hall - 121 N. LaSalle Street, Room 800 • Chicago, IL 60602
312-74-GOBIZ / 312-744-6249 • (312) 744-1944 (TTY)
<http://www.cityofchicago.org/bacp>

10/28/2015

Alderman **Patrick O'Connor**
Ward # 40
City of Chicago
City Hall, Room 300
121 North LaSalle Street
Chicago, Illinois 60602

Re: An ordinance to use and maintain a portion of the public right-of-way for **two (2) sign(s)** for
ADDISON PULASKI PROPERTIES LLC, adjacent to the premises known as **5600-02 N. Clark St.**.

Dear Alderman **Patrick O'Connor**:

The applicant referenced above has requested the use of the public right-of-way for a **sign(s)**. An ordinance has been prepared by the Department of Business Affairs and Consumer Protection – Small Business Center - Public Way Use Unit for presentation to the City Council. Because this request was made for properties located in your ward, as approved by you as per the attached, I respectfully request that you introduce the attached ordinance at the next City Council meeting.

If you have any questions regarding this ordinance, please contact Anthony Bertuca at (312) 744-5506.

Department of Business Affairs and Consumer Protection



City of Chicago



O2015-7927

Office of the City Clerk

Document Tracking Sheet

| | |
|---------------------------------|--|
| Meeting Date: | 10/28/2015 |
| Sponsor(s): | O'Connor (40) |
| Type: | Ordinance |
| Title: | Grant(s) of privilege in public way for 6361 N Paulina |
| Committee(s) Assignment: | Committee on Transportation and Public Way |

ORDINANCE

6361 N. Paulina

Acct. No. 353806 - 1

Permit No. 1120499

Be It Ordained by the City Council of the City of Chicago:

SECTION 1. Permission and authority are hereby given and granted to 6361 N. Paulina, upon the terms and subject to the conditions of this ordinance to maintain and use, as now constructed, one (1) Fence(s) on the public right-of-way adjacent to its premises known as 6361 N. Paulina St..

Said Fence(s) at N. Paulina Street (Public Alley) measure(s):

One (1) at fifty (50) feet in length, and one (1) foot in width for a total of fifty (50) square feet. Existing fence is approximately six (6) feet in height.

The location of said privilege shall be as shown on prints kept on file with the Department of Business Affairs and Consumer Protection and the Office of the City Clerk.

Said privilege shall be constructed in accordance with plans and specifications approved by the Department of Transportation (Division of Project Development).

This grant of privilege in the public way shall be subject to the provisions of Section 10-28-015 and all other required provisions of the Municipal Code of Chicago.


The grantee shall pay to the City of Chicago as compensation for the privilege #1120499 herein granted the sum of four hundred (\$400.00) per annum in advance.

A 25% penalty will be added for payments received after due date.

The permit holder agrees to hold the City of Chicago harmless for any damage, relocation or replacement costs associated with damage, relocation or removal of private property caused by the City performing work in the public way.

Authority herein given and granted for a period of five (5) years from and after 09/08/2015.


Alderman



Patrick O'Connor 40th Ward

Page

Page



Page

Page



10/28/2015

Alderman Patrick O'Connor
Ward # 40
City of Chicago
City Hall, Room 300
121 North LaSalle Street
Chicago, Illinois 60602

Re: An ordinance to use and maintain a portion of the public right-of-way for one (1) fence(s) for 6361 N. Paulina, adjacent to the premises known as 6361 N. Paulina St..

Dear Alderman Patrick O'Connor:

The applicant referenced above has requested the use of the public right-of-way for a **fence(s)**. An ordinance has been prepared by the Department of Business Affairs and Consumer Protection— Small Business Center - Public Way Use Unit for presentation to the City Council. Because this request was made for properties located in your ward, as approved by you as per the attached, I respectfully request that you introduce the attached ordinance at the next City Council meeting.

If you have any questions regarding this ordinance, please contact Anthony Bertuca at (312) 744-5506.

Department of Business Affairs and Consumer Protection



City of Chicago



O2015-7931

Office of the City Clerk

Document Tracking Sheet

| | |
|---------------------------------|---|
| Meeting Date: | 10/28/2015 |
| Sponsor(s): | Napolitano (41) |
| Type: | Ordinance |
| Title: | Grant(s) of privilege in public way for Taco Burrito King |
| Committee(s) Assignment: | Committee on Transportation and Public Way |

ORDINANCE
TACO BURRITO KING
Acct. No. 298007 - 9
Permit No. 1120477

Be It Ordained by the City Council of the City of Chicago:

SECTION 1. Permission and authority are hereby given and granted to TACO BURRITO KING, upon the terms and subject to the conditions of this ordinance to maintain and use one (1) sign(s) projecting over the public right-of-way attached to its premises known as 5509 N. Harlem Ave..

Said sign structure(s) measures as follows; along N. HARLEM:

One (1) at six (6) feet in length, eight (8) feet in height and twelve (12) feet above grade level.

The location of said privilege shall be as shown on prints kept on file with the Department of Business Affairs and Consumer Protection and the Office of the City Clerk.

Said privilege shall be constructed in accordance with plans and specifications approved by the Department of Transportation (Division of Project Development) and Zoning Department - Signs.


This grant of privilege in the public way shall be subject to the provisions of Section 10-28-015 and all other required provisions of the Municipal Code of Chicago.


The grantee shall pay to the City of Chicago as compensation for the privilege #1120477 herein granted the sum of three hundred (\$300.00) per annum in advance.

A 25% penalty will be added for payments received after due date.

The permit holder agrees to hold the City of Chicago harmless for any damage, relocation or replacement costs associated with damage, relocation or removal of private property caused by the City performing work in the public way.

Authority herein given and granted for a period of five (5) years from and after 06/30/2015.

Alderman  41st
Anthony V. Napolitano 41st Ward





10/28/2015

Alderman **Anthony V. Napolitano**
Ward # **41**
City of Chicago
City Hall, Room **200**
121 North LaSalle Street
Chicago, Illinois 60602

Re: An ordinance to use and maintain a portion of the public right-of-way for **one (1) sign(s)** for **TACO BURRITO KING**, adjacent to the premises known as **5509 N. Harlem Ave.**

Dear Alderman **Anthony V. Napolitano**:

The applicant referenced above has requested the use of the public right-of-way for a **sign(s)**. An ordinance has been prepared by the Department of Business Affairs and Consumer Protection – Small Business Center - Public Way Use Unit for presentation to the City Council. Because this request was made for properties located in your ward, as approved by you as per the attached, I respectfully request that you introduce the attached ordinance at the next City Council meeting.

If you have any questions regarding this ordinance, please contact Anthony Bertuca at (312) 744-5506.

Department of Business Affairs and Consumer Protection



City of Chicago



O2015-7974

Office of the City Clerk

Document Tracking Sheet

| | |
|---------------------------------|---|
| Meeting Date: | 10/28/2015 |
| Sponsor(s): | Reilly (42) |
| Type: | Ordinance |
| Title: | Grant(s) of privilege in public way for McDonald's Store No. 4061 |
| Committee(s) Assignment: | Committee on Transportation and Public Way |

ORDINANCE
McDONALD'S STORE #4061
Acct. No. 343287 - 1
Permit No. 1120484

Be It Ordained by the City Council of the City of Chicago:

SECTION 1. Permission and authority are hereby given and granted to McDONALD'S STORE #4061, upon the terms and subject to the conditions of this ordinance to maintain and use, as now constructed, two (2) Vault(s) under the public right-of-way adjacent to its premises known as 180-186 W. Adams St..

Said Vault(s) at W. Adams Street measure(s):

One (1) at eighty-eight point six (88.6) feet in length, and ten point seven five (10.75) feet in width for a total of nine hundred fifty-two point four five (952.45) square feet. Existing vault is used for storage.

Said Vault(s) at S. Wells Street measure(s):

One (1) at forty-eight point two (48.2) feet in length, and thirteen point four (13.4) feet in width for a total of six hundred forty-five point eight eight (645.88) square feet. Existing vault is used for storage.

The location of said privilege shall be as shown on prints kept on file with the Department of Business Affairs and Consumer Protection and the Office of the City Clerk.

Said privilege shall be constructed in accordance with plans and specifications approved by the Department of Transportation (Office of Underground Coordination).

This grant of privilege in the public way shall be subject to the provisions of Section 10-28-015 and all other required provisions of the Municipal Code of Chicago.

The grantee shall pay to the City of Chicago as compensation for the privilege #1120484 herein granted the sum of ten thousand four hundred eighty-five (\$10,485.00) per annum in advance.


A 25% penalty will be added for payments received after due date.

The permit holder agrees to hold the City of Chicago harmless for any damage, relocation or replacement costs associated with damage, relocation or removal of private property caused by the City performing work in the public way.

Authority herein given and granted for a period of five (5) years from and after 10/06/2015.

Alderman

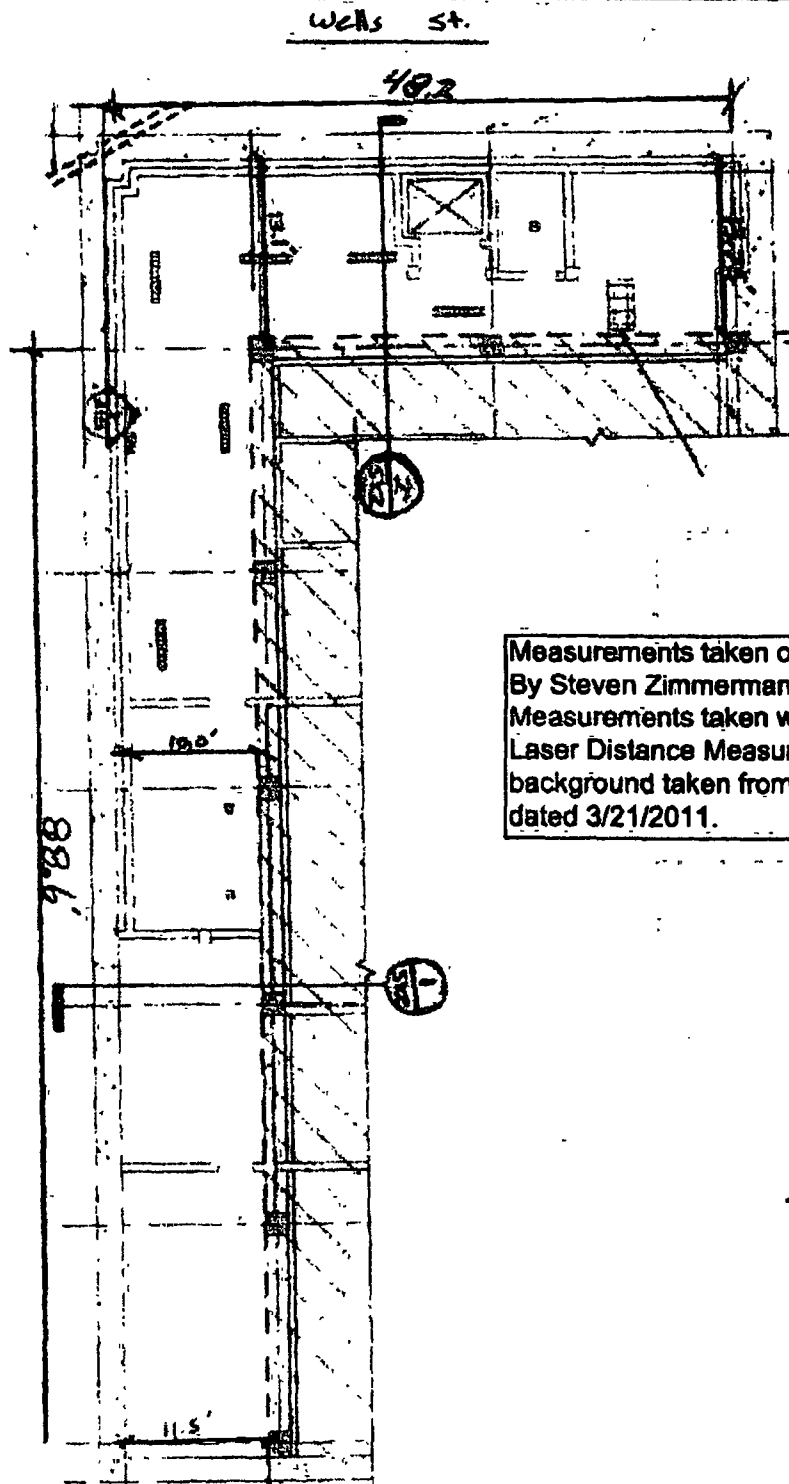

Brendan Reilly 42nd Ward



| | | |
|--|-------------------------|-----------------------------|
| WJE
Wise, Janney, Elstner Associates, Inc.
10 South LaSalle Street, Suite 2600, Chicago, Illinois 60603 | MADE BY
SHZ | SHEET NUMBER
SK-1 |
| | CHECKED BY
GT | PROJ NUMBER |
| 186 W ADAMS VAULTED SIDEWALK | | DATE
10/8/2015 |

PLAN VIEW - ADAMS & WELLS SIDEWALK VAULT

ADAMS ST.



Measurements taken on 10/8/2015
By Steven Zimmerman of WJE.
Measurements taken with a Bosch
Laser Distance Measurer. Plan
background taken from drawings
dated 3/21/2011.





City of Chicago



O2015-7975

Office of the City Clerk

Document Tracking Sheet

| | |
|---------------------------------|---|
| Meeting Date: | 10/28/2015 |
| Sponsor(s): | Reilly (42) |
| Type: | Ordinance |
| Title: | Grant(s) of privilege in public way for RMW Streeterville LLC
- caissons |
| Committee(s) Assignment: | Committee on Transportation and Public Way |

ORDINANCE
RMW STREETERVILLE LLC
Acct. No. 399254 - 2
Permit No. 1120378

Be It Ordained by the City Council of the City of Chicago:

SECTION 1. Permission and authority are hereby given and granted to RMW STREETERVILLE LLC, upon the terms and subject to the conditions of this ordinance to construct, install, maintain and use thirteen (13) Caisson(s) under the public right-of-way approximately eighty-five (85) feet below grade level adjacent to its premises known as 451 E. Grand Ave..

Said Caisson(s) at E. Grand Ave measure(s):

One (1) at eleven point five (11.5) feet in length, and three point four two (3.42) feet in width for a total of thirty-nine point three three (39.33) square feet.

Two (2) at sixteen (16) feet in length, and five point five eight (5.58) feet in width for a total of one hundred seventy-eight point five six (178.56) square feet.

Two (2) at nineteen (19) feet in length, and seven point zero eight (7.08) feet in width for a total of two hundred sixty-nine point zero four (269.04) square feet.

One (1) at fifteen (15) feet in length, and five point zero eight (5.08) feet in width for a total of seventy-six point two (76.2) square feet.

One (1) at six point five (6.5) feet in length, and one point three three (1.33) foot in width for a total of eight point six five (8.65) square feet.

Said Caisson(s) at N. Peshtigo Ct measure(s):

One (1) at six point five (6.5) feet in length, and point seven five (.75) feet in width for a total of four point eight eight (4.88) square feet.

One (1) at nine (9) feet in length, and two (2) feet in width for a total of eighteen (18) square feet.

One (1) at nine (9) feet in length, and point two five (.25) feet in width for a total of two point two five (2.25) square feet.

One (1) at six point five (6.5) feet in length, and point eight three (.83) feet in width for a total of five point four (5.4) square feet.

Two (2) at six (6) feet in length, and six (6) feet in width for a total of seventy-two (72) square feet.

The location of said privilege shall be as shown on prints kept on file with the Department of Business Affairs and Consumer Protection and the Office of the City Clerk.

Said privilege shall be constructed in accordance with plans and specifications approved by the Department of Planning and Development and Department of Transportation (Office of Underground Coordination).

This grant of privilege in the public way shall be subject to the provisions of Section 10-28-015 and all other required provisions of the Municipal Code of Chicago.

The grantee shall pay to the City of Chicago as compensation for the privilege #1120378 herein granted the sum of four hundred fifty-nine (\$459.00) per annum in advance.

A 25% penalty will be added for payments received after due date.

The permit holder agrees to hold the City of Chicago harmless for any damage, relocation or replacement costs associated with damage, relocation or removal of private property caused by the City performing work in the public way.

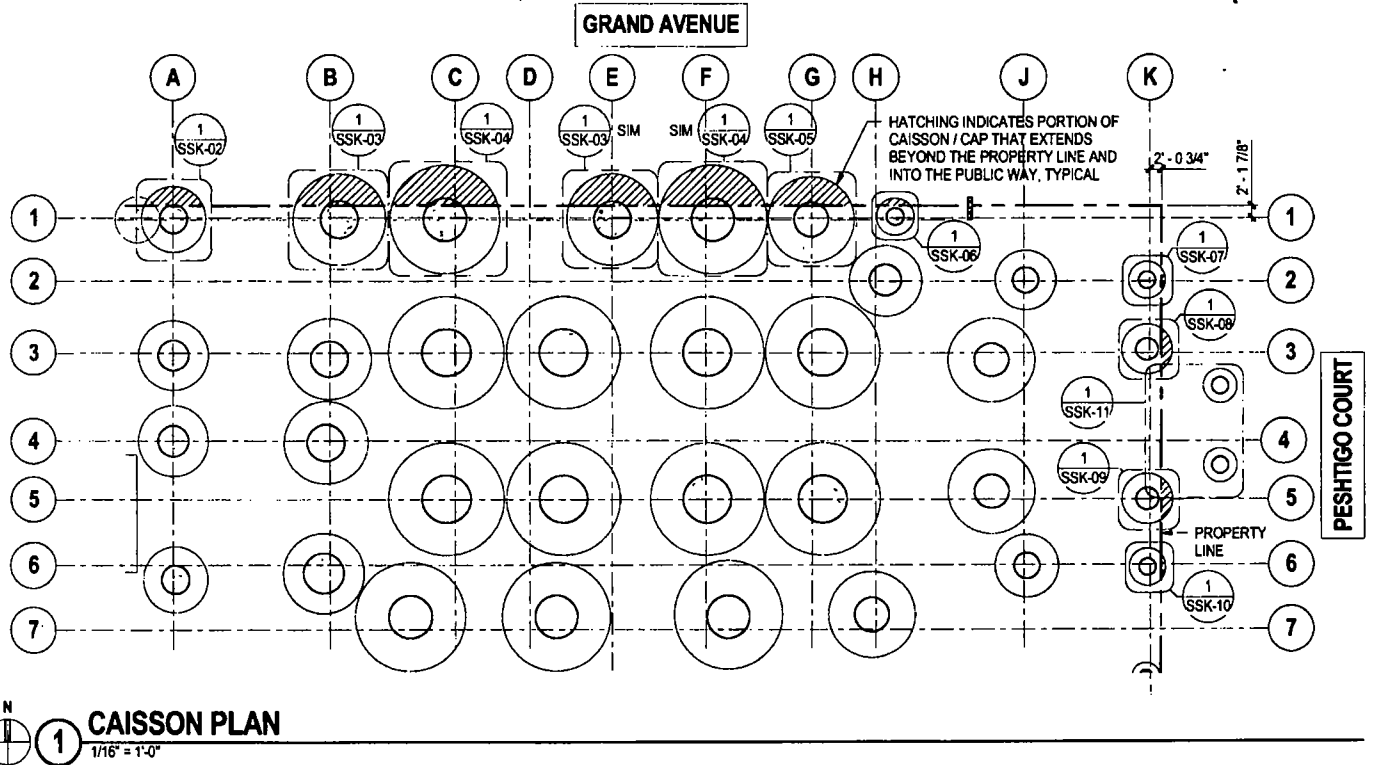
Authority herein given and granted for a period of five (5) years from and after Date of Passage.

Alderman

Brendan Reilly 42nd Ward

Page 1

2000



Thornton Tomasetti
Thornton Tomasetti Inc
330 N Wabash Avenue, Suite 1500
Chicago, IL 60611-7622
T 312 596 2000 F 312 596 2001

**451 E GRAND
CHICAGO, ILINOIS**

| No | Description | Date |
|----|-------------|------|
| | | |
| | | |
| | | |
| | | |
| | | |

CAISSON PLAN

Project number C14052 00
Date 08-28-2015
Drawn by AL
Checked by DH

SSK-01

Scale 1/16" = 1'-0"



City of Chicago



O2015-7976

Office of the City Clerk

Document Tracking Sheet

| | |
|---------------------------------|--|
| Meeting Date: | 10/28/2015 |
| Sponsor(s): | Reilly (42) |
| Type: | Ordinance |
| Title: | Grant(s) of privilege in public way for RMW Streeterville LLC
- sheetings |
| Committee(s) Assignment: | Committee on Transportation and Public Way |

ORDINANCE
RMW STREETERVILLE LLC
Acct. No. 399254 - 2
Permit No. 1120380

Be It Ordained by the City Council of the City of Chicago:

SECTION 1. Permission and authority are hereby given and granted to RMW STREETERVILLE LLC, upon the terms and subject to the conditions of this ordinance to construct, install, maintain and use three (3) Sheeting(s) under the public right-of-way adjacent to its premises known as 451 E. Grand Ave..

Said Sheeting(s) at E. GRAND AVE measure(s):

Two (2) at eighty-three point eight three (83.83) feet in length, and two (2) feet in width for a total of three hundred thirty-five point three two (335.32) square feet. Said sheeting(s) shall be approximately twelve (12) feet below grade level.

Said Sheeting(s) at N. PESHTIGO CT measure(s):

One (1) at eighty-eight point two five (88.25) feet in length, and two (2) feet in width for a total of one hundred seventy-six point five (176.5) square feet. Said sheeting shall be approximately twelve (12) feet below grade level.

The location of said privilege shall be as shown on prints kept on file with the Department of Business Affairs and Consumer Protection and the Office of the City Clerk.

Said privilege shall be constructed in accordance with plans and specifications approved by the Department of Planning and Development and Department of Transportation (Office of Underground Coordination).

This grant of privilege in the public way shall be subject to the provisions of Section 10-28-015 and all other required provisions of the Municipal Code of Chicago.

The grantee shall pay to the City of Chicago as compensation for the privilege #1120380 herein granted the sum of one thousand three hundred forty-three (\$1,343.00) per annum in advance.

A 25% penalty will be added for payments received after due date.

The permit holder agrees to hold the City of Chicago harmless for any damage, relocation or replacement costs associated with damage, relocation or removal of private property caused by the City performing work in the public way.

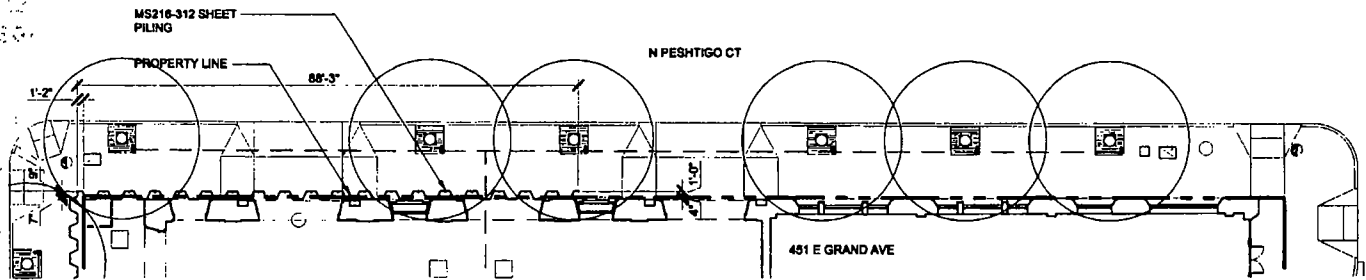
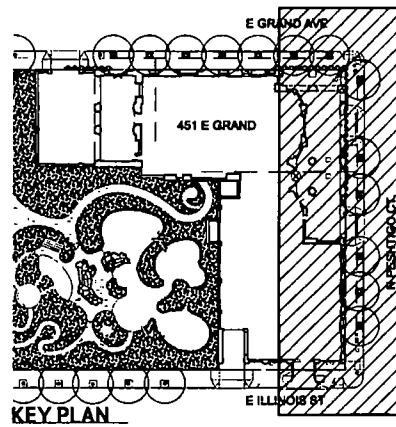
Authority herein given and granted for a period of five (5) years from and after Date of Passage.

Alderman 

Brendan Reilly 42nd Ward

1. 2. 3. 4. 5. 6. 7. 8. 9. 10. 11. 12. 13. 14. 15. 16. 17. 18. 19. 20. 21. 22. 23. 24. 25. 26. 27. 28. 29. 30. 31. 32. 33. 34. 35. 36. 37. 38. 39. 40. 41. 42. 43. 44. 45. 46. 47. 48. 49. 50. 51. 52. 53. 54. 55. 56. 57. 58. 59. 60. 61. 62. 63. 64. 65. 66. 67. 68. 69. 70. 71. 72. 73. 74. 75. 76. 77. 78. 79. 80. 81. 82. 83. 84. 85. 86. 87. 88. 89. 90. 91. 92. 93. 94. 95. 96. 97. 98. 99. 100.

Sheeting Depth: -12' - 0" C.C.D



GOP-SK-004: EARTH RETENTION SYSTEM - N PESHTIGO CT.

SCALE: 1/4" = 1'-0"

© 2014 G|R|E Architects, LLC



28 July 2015

451 E GRAND | Chicago

RELATED | RAMSA | G|R|E ARCHITECTS



City of Chicago



O2015-7977

Office of the City Clerk

Document Tracking Sheet

| | |
|---------------------------------|--|
| Meeting Date: | 10/28/2015 |
| Sponsor(s): | Reilly (42) |
| Type: | Ordinance |
| Title: | Grant(s) of privilege in public way for RMW Streeterville LLC
- tree grates |
| Committee(s) Assignment: | Committee on Transportation and Public Way |

ORDINANCE
RMW STREETERVILLE LLC
Acct. No. 399254 - 2
Permit No. 1120379

Be It Ordained by the City Council of the City of Chicago:

SECTION 1. Permission and authority are hereby given and granted to RMW STREETERVILLE LLC, upon the terms and subject to the conditions of this ordinance to construct, install, maintain and use thirteen (13) Tree Grates(s) on the public right-of-way adjacent to its premises known as 451 E. Grand Ave..

Said Tree Grates(s) at E GRAND AVE measure(s):

Seven (7) at five (5) feet in length, and five (5) feet in width for a total of one hundred seventy-five (175) square feet.

Said Tree Grates(s) at N PESHTIGO CT measure(s):

Six (6) at five (5) feet in length, and five (5) feet in width for a total of one hundred fifty (150) square feet.

The location of said privilege shall be as shown on prints kept on file with the Department of Business Affairs and Consumer Protection and the Office of the City Clerk.

Said privilege shall be constructed in accordance with plans and specifications approved by the Department of Planning and Development and Department of Transportation (Division of Project Development).

This grant of privilege in the public way shall be subject to the provisions of Section 10-28-015 and all other required provisions of the Municipal Code of Chicago.

The grantee shall pay to the City of Chicago as compensation for the privilege #1120379 herein granted the sum of zero (\$.00) per annum in advance.

A 25% penalty will be added for payments received after due date.

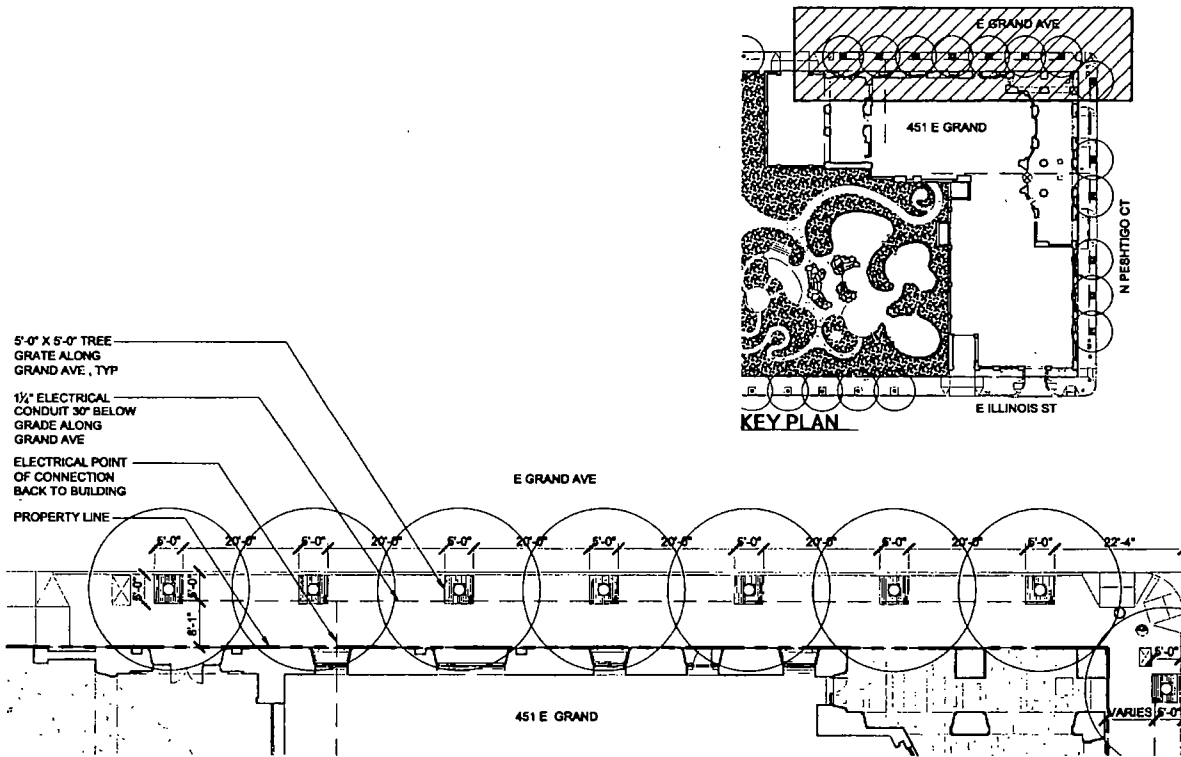
The permit holder agrees to hold the City of Chicago harmless for any damage, relocation or replacement costs associated with damage, relocation or removal of private property caused by the City performing work in the public way.

Authority herein given and granted for a period of five (5) years from and after Date of Passage.

Alderman


Brendan Reilly 42nd Ward





GOP-SK-001: TREE GRATES - E GRAND AVE.
SCALE 1/4" = 1'-0"





City of Chicago



O2015-7978

Office of the City Clerk Document Tracking Sheet

| | |
|---------------------------------|---|
| Meeting Date: | 10/28/2015 |
| Sponsor(s): | Reilly (42) |
| Type: | Ordinance |
| Title: | Grant(s) of privilege in public way for Smithfield Properties
XX |
| Committee(s) Assignment: | Committee on Transportation and Public Way |

ORDINANCE
SMITHFIELD PROPERTIES XX
Acct. No. 291817 - 2
Permit No. 1120421

Be It Ordained by the City Council of the City of Chicago:

SECTION 1. Permission and authority are hereby given and granted to SMITHFIELD PROPERTIES XX, upon the terms and subject to the conditions of this ordinance to maintain and use, as now constructed, sixteen (16) Caisson(s) under the public right-of-way adjacent to its premises known as 8 E. Randolph .

Said Caisson(s) at E. RANDOLPH STREET measure(s):

Five (5) at one (1) foot in length, and ten (10) feet in width for a total of fifty (50) square feet.

Said Caisson(s) at N. HOLDEN COURT measure(s):

Seven (7) at one (1) foot in length, and ten (10) feet in width for a total of seventy (70) square feet.

Said Caisson(s) at E. BENNTON PLACE measure(s):

Four (4) at one (1) foot in length, and ten (10) feet in width for a total of forty (40) square feet.

The location of said privilege shall be as shown on prints kept on file with the Department of Business Affairs and Consumer Protection and the Office of the City Clerk.

Said privilege shall be constructed in accordance with plans and specifications approved by the Department of Planning and Development and Department of Transportation (Office of Underground Coordination).

This grant of privilege in the public way shall be subject to the provisions of Section 10-28-015 and all other required provisions of the Municipal Code of Chicago.

The grantee shall pay to the City of Chicago as compensation for the privilege #1120421 herein granted the sum of four hundred (\$400 00) per annum in advance.


A 25% penalty will be added for payments received after due date.

The permit holder agrees to hold the City of Chicago harmless for any damage, relocation or replacement costs associated with damage, relocation or removal of private property caused by the City performing work in the public way.

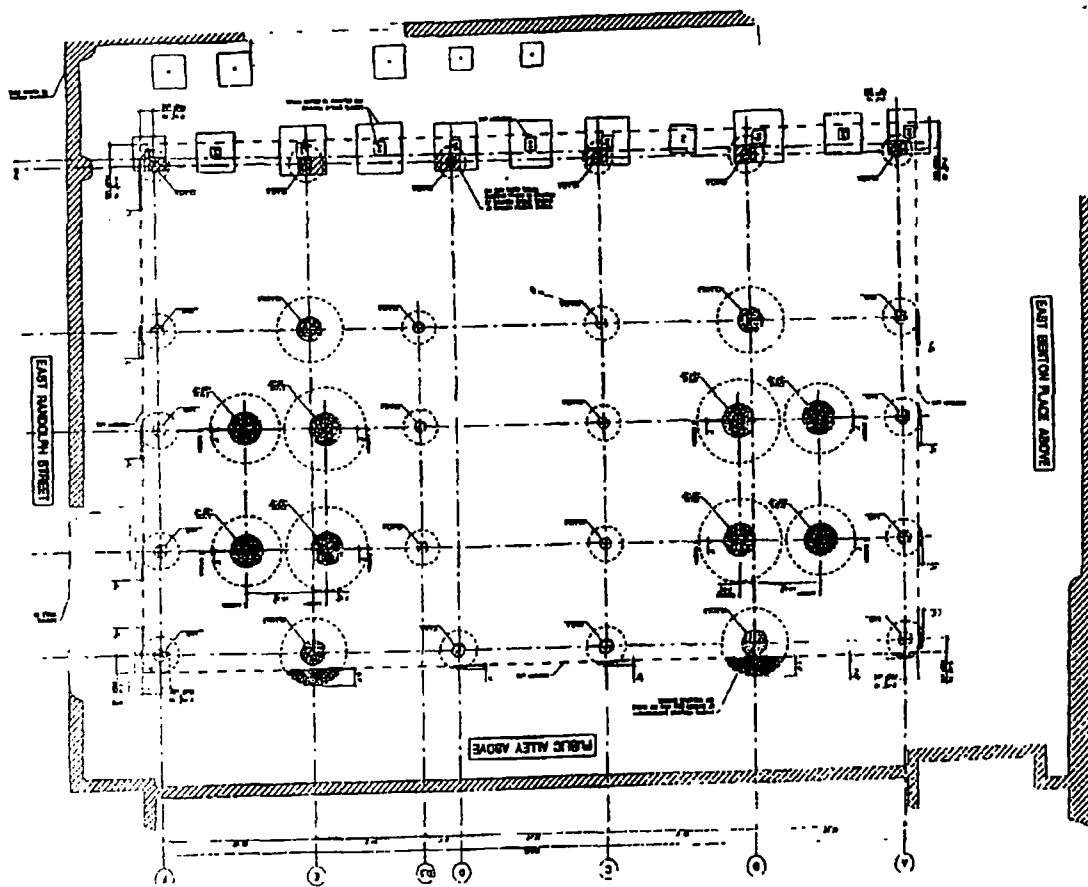
Authority herein given and granted for a period of five (5) years from and after 10/06/2015.

Alderman


Brendan Reilly 42nd Ward



E. RANDOLPH - STRUCTURAL PLAN
• NEW CAISSON BEAMS
• EXISTING VAULTS IN SIDEWALKS AND ALLEYS





City of Chicago



O2015-7979

Office of the City Clerk

Document Tracking Sheet

| | |
|---------------------------------|---|
| Meeting Date: | 10/28/2015 |
| Sponsor(s): | Reilly (42) |
| Type: | Ordinance |
| Title: | Grant(s) of privilege in public way for 433 N Wells Condo Assn. |
| Committee(s) Assignment: | Committee on Transportation and Public Way |

ORDINANCE
433 N. WELLS CONDOMINIUM ASSOCIATION
Acct. No. 88257 - 1
Permit No. 1120498

Be It Ordained by the City Council of the City of Chicago:

SECTION 1. Permission and authority are hereby given and granted to 433 N. WELLS CONDOMINIUM ASSOCIATION, upon the terms and subject to the conditions of this ordinance to maintain and use, as now constructed, twenty-two (22) Balcony(s) projecting over the public right-of-way adjacent to its premises known as 433 N. Wells St..

Said Balcony(s) at N Wells St (Rear) measure(s):

Twelve (12) at fourteen point three three (14.33) feet in length, and four point eight three (4.83) feet in width for a total of eight hundred thirty point five seven (830.57) square feet.

Said Balcony(s) at N Wells St (Front) measure(s):

Ten (10) at fourteen point three three (14.33) feet in length, and four point eight three (4.83) feet in width for a total of six hundred ninety-two point one four (692.14) square feet.

The location of said privilege shall be as shown on prints kept on file with the Department of Business Affairs and Consumer Protection and the Office of the City Clerk.

Said privilege shall be constructed in accordance with plans and specifications approved by the Department of Planning and Development and Department of Transportation (Division of Project Development).

This grant of privilege in the public way shall be subject to the provisions of Section 10-28-015 and all other required provisions of the Municipal Code of Chicago.

The grantee shall pay to the City of Chicago as compensation for the privilege #1120498 herein granted the sum of one thousand six hundred fifty (\$1,650.00) per annum in advance.

A 25% penalty will be added for payments received after due date.

The permit holder agrees to hold the City of Chicago harmless for any damage, relocation or replacement costs associated with damage, relocation or removal of private property caused by the City performing work in the public way.

Authority herein given and granted for a period of five (5) years from and after 09/29/2014.

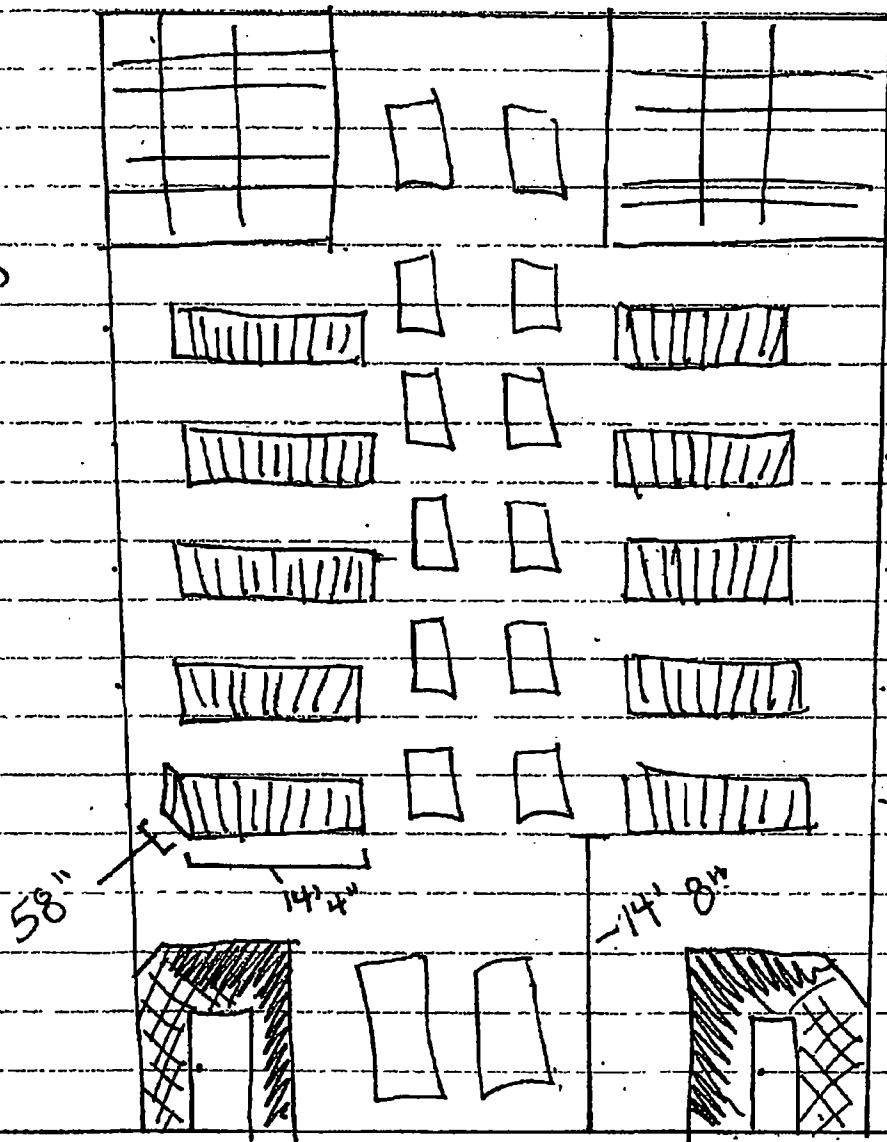
Alderman


Brendan Reilly 42nd Ward

Handwritten signature or scribble.

433 N. Wells . Front of Building (Facing West)

10
balconies
on front





City of Chicago



O2015-7980

Office of the City Clerk

Document Tracking Sheet

| | |
|---------------------------------|--|
| Meeting Date: | 10/28/2015 |
| Sponsor(s): | Santiago (31) |
| Type: | Ordinance |
| Title: | Canopy(s) for Feniks Club |
| Committee(s) Assignment: | Committee on Transportation and Public Way |

ORDINANCE
FENIKS CLUB
Acct. No. 63475 - 1
Permit No. 1120423

Be It Ordained by the City Council of the City of Chicago:

SECTION 1. Permission and authority are hereby given and granted to FENIKS CLUB, upon the terms and subject to the conditions of this ordinance to maintain and use, as now constructed, one (1) Canopy(s) projecting over the public right-of-way adjacent to its premises known as 5234 W. Fullerton Ave..

Said Canopy(s) at W. Fullerton measure(s):

One (1) at twenty-four (24) feet in length, and two point four one (2.41) feet in width for a total of fifty-seven point eight four (57.84) square feet.

The location of said privilege shall be as shown on prints kept on file with the Department of Business Affairs and Consumer Protection and the Office of the City Clerk.

Said privilege shall be constructed in accordance with plans and specifications approved by the Zoning Department - Signs.

This grant of privilege in the public way shall be subject to the provisions of Section 10-28-015 and all other required provisions of the Municipal Code of Chicago.

The grantee shall pay to the City of Chicago as compensation for the privilege #1120423 herein granted the sum of fifty (\$50.00) per annum in advance.

A 25% penalty will be added for payments received after due date.

The permit holder agrees to hold the City of Chicago harmless for any damage, relocation or replacement costs associated with damage, relocation or removal of private property caused by the City performing work in the public way.

Authority herein given and granted for a period of five (5) years from and after 05/14/2013.

Alderman _____


Milagros "Milly" Santiago 31st Ward

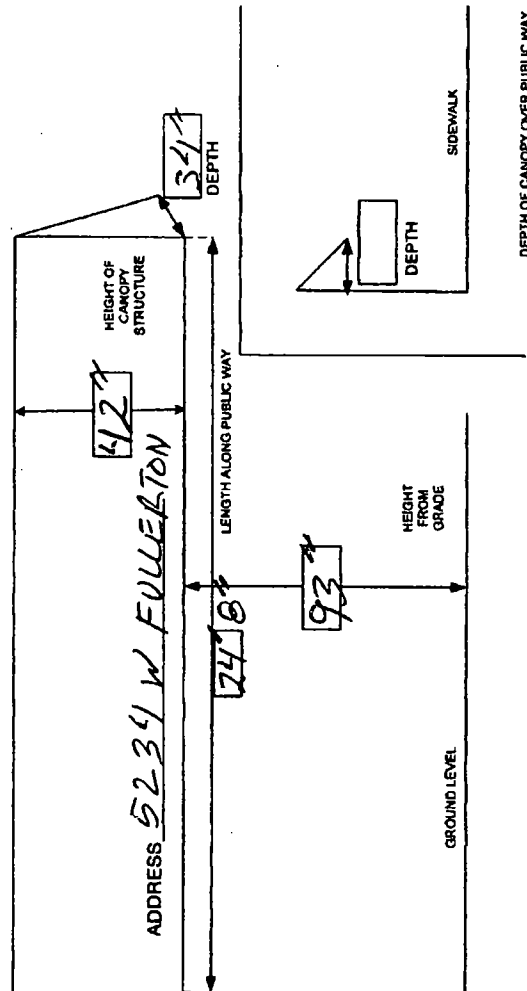


APPLICATION TO USE THE PUBLIC RIGHT OF WAY

EXAMPLE OF CANOPY/AWNING DRAWING

CANOPY DRAWINGS

PROPERTY LOCATION _____
ORGANIZATION'S NAME _____





10/28/2015

Alderman **Milagros "Milly" Santiago**
Ward # 31
City of Chicago
City Hall, Room 300
121 North LaSalle Street
Chicago, Illinois 60602

Re: An ordinance to use and maintain a portion of the public right-of-way for **one (1) canopy(ies)** for **FENIKS CLUB**, adjacent to the premises known as **5234 W. Fullerton Ave.**.

Dear Alderman **Milagros "Milly" Santiago**:

The applicant referenced above has requested the use of the public right-of-way for a **canopy(ies)**. An ordinance has been prepared by the Department of Business Affairs and Consumer Protection – Small Business Center - Public Way Use Unit for presentation to the City Council. Because this request was made for properties located in your ward, as approved by you as per the attached, I respectfully request that you introduce the attached ordinance at the next City Council meeting.

If you have any questions regarding this ordinance, please contact Anthony Bertuca at (312) 744-5506.

Department of Business Affairs and Consumer Protection



City of Chicago



O2015-7933

Office of the City Clerk

Document Tracking Sheet

| | |
|---------------------------------|--|
| Meeting Date: | 10/28/2015 |
| Sponsor(s): | Tunney (44) |
| Type: | Ordinance |
| Title: | Grant(s) of privilege in public way for Hertz Corp., The |
| Committee(s) Assignment: | Committee on Transportation and Public Way |

ORDINANCE
THE HERTZ CORPORATION
Acct. No. 89227 - 30
Permit No. 1120148

Be It Ordained by the City Council of the City of Chicago:

SECTION 1. Permission and authority are hereby given and granted to THE HERTZ CORPORATION, upon the terms and subject to the conditions of this ordinance to maintain and use one (1) sign(s) projecting over the public right-of-way attached to its premises known as 2828 N. Clark St..

Said sign structure(s) measures as follows; along N Clark St:
One (1) at six (6) feet in length, one point eight three (1.83) feet in height and nine (9) feet above grade level.

The location of said privilege shall be as shown on prints kept on file with the Department of Business Affairs and Consumer Protection and the Office of the City Clerk.

Said privilege shall be constructed in accordance with plans and specifications approved by the Department of Transportation (Division of Project Development) and Zoning Department - Signs.


This grant of privilege in the public way shall be subject to the provisions of Section 10-28-015 and all other required provisions of the Municipal Code of Chicago.

The grantee shall pay to the City of Chicago as compensation for the privilege #1120148 herein granted the sum of one hundred (\$100.00) per annum in advance.

A 25% penalty will be added for payments received after due date.

The permit holder agrees to hold the City of Chicago harmless for any damage, relocation or replacement costs associated with damage, relocation or removal of private property caused by the City performing work in the public way.

Authority herein given and granted for a period of five (5) years from and after Date of Passage.

Alderman 
Thomas Tunney 44th Ward



10/28/2015

Alderman **Thomas Tunney**
Ward # **44**
City of Chicago
City Hall, Room **300**
121 North LaSalle Street
Chicago, Illinois 60602

Re: An ordinance to use and maintain a portion of the public right-of-way for **one (1) sign(s)** for **THE HERTZ CORPORATION**, adjacent to the premises known as **2828 N. Clark St.**.

Dear Alderman **Thomas Tunney**:

The applicant referenced above has requested the use of the public right-of-way for a **sign(s)**. An ordinance has been prepared by the Department of Business Affairs and Consumer Protection – Small Business Center - Public Way Use Unit for presentation to the City Council. Because this request was made for properties located in your ward, as approved by you as per the attached, I respectfully request that you introduce the attached ordinance at the next City Council meeting.

If you have any questions regarding this ordinance, please contact Anthony Bertuca at (312) 744-5506.

Department of Business Affairs and Consumer Protection



City of Chicago



O2015-7936

Office of the City Clerk

Document Tracking Sheet

| | |
|---------------------------------|---|
| Meeting Date: | 10/28/2015 |
| Sponsor(s): | Arena (45) |
| Type: | Ordinance |
| Title: | Grant(s) of privilege in public way for B&M Auto Collision
Center In |
| Committee(s) Assignment: | Committee on Transportation and Public Way |

ORDINANCE
B & M AUTO COLLISION CENTER IN
Acct. No. 89429 - 1
Permit No. 1120474

Be It Ordained by the City Council of the City of Chicago:

SECTION 1. Permission and authority are hereby given and granted to B & M AUTO COLLISION CENTER IN, upon the terms and subject to the conditions of this ordinance to maintain and use one (1) sign(s) projecting over the public right-of-way attached to its premises known as 4440 W. Addison St..

Said sign structure(s) measures as follows; along W. Addison Avenue:
One (1) at seven (7) feet in length, seven (7) feet in height and fourteen (14) feet above grade level.

The location of said privilege shall be as shown on prints kept on file with the Department of Business Affairs and Consumer Protection and the Office of the City Clerk.

Said privilege shall be constructed in accordance with plans and specifications approved by the Department of Transportation (Division of Project Development) and Zoning Department - Signs.


This grant of privilege in the public way shall be subject to the provisions of Section 10-28-015 and all other required provisions of the Municipal Code of Chicago.


The grantee shall pay to the City of Chicago as compensation for the privilege #1120474 herein granted the sum of three hundred (\$300.00) per annum in advance.

A 25% penalty will be added for payments received after due date.

The permit holder agrees to hold the City of Chicago harmless for any damage, relocation or replacement costs associated with damage, relocation or removal of private property caused by the City performing work in the public way.

Authority herein given and granted for a period of five (5) years from and after 10/08/2013.

Alderman 
John Arena 45th Ward





10/28/2015

Alderman John Arena
Ward # 45
City of Chicago
City Hall, Room 300
121 North LaSalle Street
Chicago, Illinois 60602

Re: An ordinance to use and maintain a portion of the public right-of-way for **one (1) sign(s)** for **B & M AUTO COLLISION CENTER IN**, adjacent to the premises known as **4440 W. Addison St.**

Dear Alderman **John Arena**:

The applicant referenced above has requested the use of the public right-of-way for a **sign(s)**. An ordinance has been prepared by the Department of Business Affairs and Consumer Protection – Small Business Center - Public Way Use Unit for presentation to the City Council. Because this request was made for properties located in your ward, as approved by you as per the attached, I respectfully request that you introduce the attached ordinance at the next City Council meeting.

If you have any questions regarding this ordinance, please contact Anthony Bertuca at (312) 744-5506.

Department of Business Affairs and Consumer Protection



City of Chicago



O2015-7937

Office of the City Clerk

Document Tracking Sheet

| | |
|---------------------------------|---|
| Meeting Date: | 10/28/2015 |
| Sponsor(s): | Arena (45) |
| Type: | Ordinance |
| Title: | Grant(s) of privilege in public way for Kilpatrick Renaissance, The |
| Committee(s) Assignment: | Committee on Transportation and Public Way |

ORDINANCE
THE KILPATRICK RENAISSANCE
Acct. No. 401666 - 1
Permit No. 1120351

Be It Ordained by the City Council of the City of Chicago:

SECTION 1. Permission and authority are hereby given and granted to THE KILPATRICK RENAISSANCE, upon the terms and subject to the conditions of this ordinance to construct, install, maintain and use four (4) Landscaping(s) on the public right-of-way for beautification purposes adjacent to its premises known as 4655 W. Berateau Ave..

Said Landscaping(s) at W BERTEAU AVE measure(s):

One (1) at twelve (12) feet in length, and eleven (11) feet in width for a total of one hundred thirty-two (132) square feet.

One (1) at one hundred eight (108) feet in length, and eleven (11) feet in width for a total of one thousand one hundred eighty-eight (1188) square feet.

One (1) at one hundred twenty-five (125) feet in length, and eleven (11) feet in width for a total of one thousand three hundred seventy-five (1375) square feet.

One (1) at eighteen (18) feet in length, and eleven (11) feet in width for a total of one hundred ninety-eight (198) square feet.

The location of said privilege shall be as shown on prints kept on file with the Department of Business Affairs and Consumer Protection and the Office of the City Clerk.

Said privilege shall be constructed in accordance with plans and specifications approved by the Department of Planning and Development and Department of Transportation (Division of Project Development).

This grant of privilege in the public way shall be subject to the provisions of Section 10-28-015 and all other required provisions of the Municipal Code of Chicago.

The grantee shall pay to the City of Chicago as compensation for the privilege #1120351 herein granted the sum of zero (\$.00) per annum in advance.

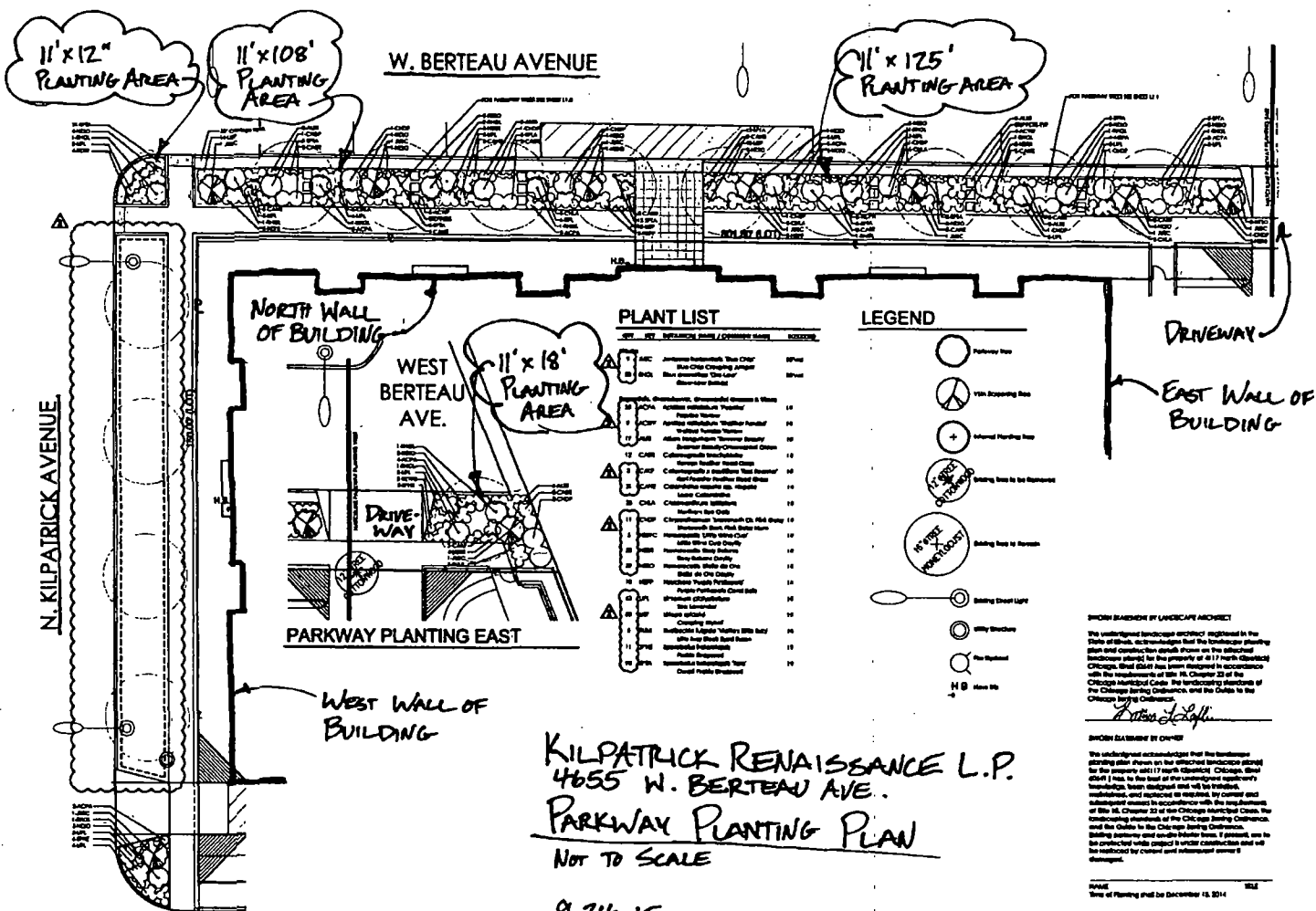
A 25% penalty will be added for payments received after due date.

The permit holder agrees to hold the City of Chicago harmless for any damage, relocation or replacement costs associated with damage, relocation or removal of private property caused by the City performing work in the public way.

Authority herein given and granted for a period of five (5) years from and after Date of Passage.

Alderman _____

John Arena 45th Ward





10/28/2015

Alderman John Arena
Ward # 45
City of Chicago
City Hall, Room 300
121 North LaSalle Street
Chicago, Illinois 60602

Re: An ordinance to use and maintain a portion of the public right-of-way for **four (4) landscaping(s)** for
THE KILPATRICK RENAISSANCE, adjacent to the premises known as **4655 W. Berteau Ave..**

Dear Alderman **John Arena**:

The applicant referenced above has requested the use of the public right-of-way for a **landscaping(s)**. An ordinance has been prepared by the Department of Business Affairs and Consumer Protection – Small Business Center - Public Way Use Unit for presentation to the City Council. Because this request was made for properties located in your ward, as approved by you as per the attached, I respectfully request that you introduce the attached ordinance at the next City Council meeting.

If you have any questions regarding this ordinance, please contact Anthony Bertuca at (312) 744-5506.

Department of Business Affairs and Consumer Protection



City of Chicago



O2015-7939

Office of the City Clerk

Document Tracking Sheet

| | |
|---------------------------------|--|
| Meeting Date: | 10/28/2015 |
| Sponsor(s): | Arena (45) |
| Type: | Ordinance |
| Title: | Grant(s) of privilege in public way for Moy Lee Restaurant |
| Committee(s) Assignment: | Committee on Transportation and Public Way |

ORDINANCE
MOY LEE RESTAURANT
Acct. No. 11583 - 1
Permit No. 1120457

Be It Ordained by the City Council of the City of Chicago:

SECTION 1. Permission and authority are hereby given and granted to MOY LEE RESTAURANT, upon the terms and subject to the conditions of this ordinance to maintain and use one (1) sign(s) projecting over the public right-of-way attached to its premises known as 5346 N. Milwaukee Ave..

Said sign structure(s) measures as follows; along N. Milwaukee Avenue:
One (1) at eight (8) feet in length, four (4) feet in height and ten (10) feet above grade level.

The location of said privilege shall be as shown on prints kept on file with the Department of Business Affairs and Consumer Protection and the Office of the City Clerk.

Said privilege shall be constructed in accordance with plans and specifications approved by the Department of Transportation (Division of Project Development) and Zoning Department - Signs.


This grant of privilege in the public way shall be subject to the provisions of Section 10-28-015 and all other required provisions of the Municipal Code of Chicago.


The grantee shall pay to the City of Chicago as compensation for the privilege #1120457 herein granted the sum of three hundred (\$300.00) per annum in advance.

A 25% penalty will be added for payments received after due date.

The permit holder agrees to hold the City of Chicago harmless for any damage, relocation or replacement costs associated with damage, relocation or removal of private property caused by the City performing work in the public way.

Authority herein given and granted for a period of five (5) years from and after 11/10/2015.

A handwritten signature in black ink, consisting of a large, stylized 'J' and 'A' followed by a horizontal line. The signature is written over a horizontal line that serves as a baseline for the signature.
Alderman _____
John Arena 45th Ward





10/28/2015

Alderman John Arena
Ward # 45
City of Chicago
City Hall, Room 300
121 North LaSalle Street
Chicago, Illinois 60602

Re: An ordinance to use and maintain a portion of the public right-of-way for **one (1) sign(s)** for **MOY LEE RESTAURANT**, adjacent to the premises known as **5346 N. Milwaukee Ave.**.

Dear Alderman **John Arena**:

The applicant referenced above has requested the use of the public right-of-way for a **sign(s)**. An ordinance has been prepared by the Department of Business Affairs and Consumer Protection – Small Business Center - Public Way Use Unit for presentation to the City Council. Because this request was made for properties located in your ward, as approved by you as per the attached, I respectfully request that you introduce the attached ordinance at the next City Council meeting.

If you have any questions regarding this ordinance, please contact Anthony Bertuca at (312) 744-5506.

Department of Business Affairs and Consumer Protection



City of Chicago



O2015-7943

Office of the City Clerk

Document Tracking Sheet

| | |
|---------------------------------|--|
| Meeting Date: | 10/28/2015 |
| Sponsor(s): | Cappleman (46) |
| Type: | Ordinance |
| Title: | Grant(s) of privilege in public way for Chicago View |
| Committee(s) Assignment: | Committee on Transportation and Public Way |

ORDINANCE
CHICAGO VIEW
Acct. No. 314738 - 129
Permit No. 1120357

Be It Ordained by the City Council of the City of Chicago:

SECTION 1. Permission and authority are hereby given and granted to CHICAGO VIEW, upon the terms and subject to the conditions of this ordinance to construct, install, maintain and use one (1) Bicycle Rack(s) on the public right-of-way adjacent to its premises known as 3911 N. Sheridan Rd..

Said Bicycle Rack(s) at N. Sheridan Road measure(s):

One (1) at eleven point one six (11.16) feet in length, and point one seven (.17) feet in width for a total of one point nine (1.9) square feet.

The location of said privilege shall be as shown on prints kept on file with the Department of Business Affairs and Consumer Protection and the Office of the City Clerk.

Said privilege shall be constructed in accordance with plans and specifications approved by the Department of Planning and Development and Department of Transportation (Division of Project Development).

This grant of privilege in the public way shall be subject to the provisions of Section 10-28-015 and all other required provisions of the Municipal Code of Chicago.

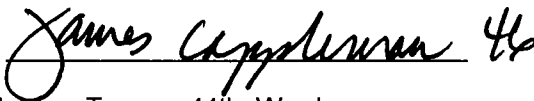
The grantee shall pay to the City of Chicago as compensation for the privilege #1120357 herein granted the sum of zero (\$.00) per annum in advance.

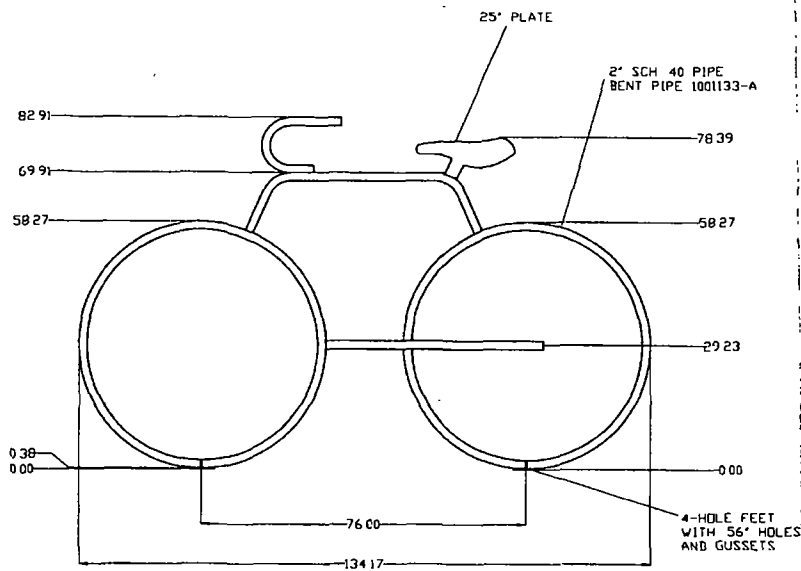

A 25% penalty will be added for payments received after due date.

The permit holder agrees to hold the City of Chicago harmless for any damage, relocation or replacement costs associated with damage, relocation or removal of private property caused by the City performing work in the public way.

Authority herein given and granted for a period of five (5) years from and after Date of Passage.

Alderman


~~Thomas Tunney 44th Ward~~



APPROVAL

DATE

| | |
|---|---|
| DERO DERIVATIONS CORPORATION
504 WALKER AVE. ST. SUITE 100
MINNEAPOLIS, MN 55414
888 337 6729 | |
| TITLE BB-F1-EPX 2 SCALE | |
| DRAWING NO 1000654-B | REVISION B |
| REMARKS | THIS DOCUMENT IS THE EXCLUSIVE PROPERTY OF THE DERIVATIONS CORPORATION. ITS USE IS AUTHORIZED SOLELY FOR PURPOSES SPECIFICALLY REQUESTED BY THE DERIVATIONS CORP. |
| TOLERANCES (EXCEPT AS NOTED) | DATE 04/15/13 |
| DECIMAL ± | APPROVED BY |
| FRACTIONAL ± | DATE |
| ANGULAR ± | SCALE 1 : 1 |
| | SHEET NO OF |



Department of Business Affairs and Consumer Protection
Small Business Center - Public Way Use Unit
City Hall - 121 N. LaSalle Street, Room 800 • Chicago, IL 60602
312-74-GOBIZ / 312-744-6249 • (312) 744-1944 (TTY)
<http://www.cityofchicago.org/bacp>

10/28/2015

Alderman **Thomas Tunney**
Ward # **44**
City of Chicago
City Hall, Room **300**
121 North LaSalle Street
Chicago, Illinois 60602

Re: An ordinance to use and maintain a portion of the public right-of-way for **one (1) bicycle rack(s)** for
CHICAGO VIEW, adjacent to the premises known as **3911 N. Sheridan Rd.**

Dear Alderman **Thomas Tunney**:

The applicant referenced above has requested the use of the public right-of-way for a **bicycle rack(s)**. An ordinance has been prepared by the Department of Business Affairs and Consumer Protection – Small Business Center - Public Way Use Unit for presentation to the City Council. Because this request was made for properties located in your ward, as approved by you as per the attached, I respectfully request that you introduce the attached ordinance at the next City Council meeting.

If you have any questions regarding this ordinance, please contact Anthony Bertuca at (312) 744-5506.

Department of Business Affairs and Consumer Protection



City of Chicago



O2015-7944

Office of the City Clerk

Document Tracking Sheet

| | |
|---------------------------------|--|
| Meeting Date: | 10/28/2015 |
| Sponsor(s): | Cappleman (46) |
| Type: | Ordinance |
| Title: | Grant(s) of privilege in public way for Christopher House-Uptown |
| Committee(s) Assignment: | Committee on Transportation and Public Way |

ORDINANCE
CHRISTOPHER HOUSE-UPTOWN
Acct. No. 82684 - 6
Permit No. 1120377

Be It Ordained by the City Council of the City of Chicago:

SECTION 1. Permission and authority are hereby given and granted to CHRISTOPHER HOUSE-UPTOWN, upon the terms and subject to the conditions of this ordinance to maintain and use, as now constructed, one (1) Fence(s) on the public right-of-way adjacent to its premises known as 4701 N. Winthrop Ave..

Said Fence(s) at N. Winthrop Avenue measure(s):

One (1) at one hundred twenty (120) feet in length, and one (1) foot in width for a total of one hundred twenty (120) square feet. Existing fence is approximately six (6) feet in height.

The location of said privilege shall be as shown on prints kept on file with the Department of Business Affairs and Consumer Protection and the Office of the City Clerk.

Said privilege shall be constructed in accordance with plans and specifications approved by the Department of Transportation (Division of Project Development).

This grant of privilege in the public way shall be subject to the provisions of Section 10-28-015 and all other required provisions of the Municipal Code of Chicago.

The grantee shall pay to the City of Chicago as compensation for the privilege #1120377 herein granted the sum of four hundred (\$400.00) per annum in advance.

A 25% penalty will be added for payments received after due date.

The permit holder agrees to hold the City of Chicago harmless for any damage, relocation or replacement costs associated with damage, relocation or removal of private property caused by the City performing work in the public way.

Authority herein given and granted for a period of five (5) years from and after 06/29/2015.

Alderman



James Cappleman 46th Ward

Page

Image

Image

Image





Department of Business Affairs and Consumer Protection

Small Business Center- Public Way Use Unit

City Hall - 121 N. LaSalle Street Room 800 • Chicago, IL 60602

312-74-GOBIZ / 312-744-6249 • (312) 744-1944 (TTY)

<http://www.cityofchicago.org/bacp>

10/28/2015

Alderman James Cappleman

Ward # 46

City of Chicago

City Hall, Room 200

121 North LaSalle Street

Chicago, Illinois 60602

Re: An ordinance to use and maintain a portion of the public right-of-way for **one (1) fence(s)** for
CHRISTOPHER HOUSE-UPTOWN, adjacent to the premises known as **4701 N. Winthrop Ave.**

Dear Alderman **James Cappleman**:

The applicant referenced above has requested the use of the public right-of-way for a **fence(s)**. An ordinance has been prepared by the Department of Business Affairs and Consumer Protection— Small Business Center - Public Way Use Unit for presentation to the City Council. Because this request was made for properties located in your ward, as approved by you as per the attached, I respectfully request that you introduce the attached ordinance at the next City Council meeting.

If you have any questions regarding this ordinance, please contact Anthony Bertuca at (312) 744-5506.

Department of Business Affairs and Consumer Protection



City of Chicago



O2015-7951

Office of the City Clerk

Document Tracking Sheet

| | |
|---------------------------------|---|
| Meeting Date: | 10/28/2015 |
| Sponsor(s): | Cappleman (46) |
| Type: | Ordinance |
| Title: | Grant(s) of privilege in public way for European & U.S. Car Service |
| Committee(s) Assignment: | Committee on Transportation and Public Way |

ORDINANCE
EUROPEAN & US CAR SERVICE
Acct. No. 25817 - 2
Permit No. 1120410

Be It Ordained by the City Council of the City of Chicago:

SECTION 1. Permission and authority are hereby given and granted to EUROPEAN & US CAR SERVICE, upon the terms and subject to the conditions of this ordinance to maintain and use one (1) sign(s) projecting over the public right-of-way attached to its premises known as 4080 N. Broadway .

Said sign structure(s) measures as follows; along N. Broadway:

One (1) at seven (7) feet in length, seven (7) feet in height and nine (9) feet above grade level.

The location of said privilege shall be as shown on prints kept on file with the Department of Business Affairs and Consumer Protection and the Office of the City Clerk.

Said privilege shall be constructed in accordance with plans and specifications approved by the Department of Transportation (Division of Project Development) and Zoning Department - Signs.

This grant of privilege in the public way shall be subject to the provisions of Section 10-28-015 and all other required provisions of the Municipal Code of Chicago.

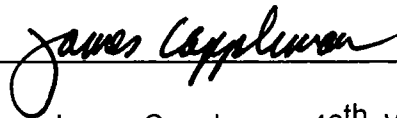
The grantee shall pay to the City of Chicago as compensation for the privilege #1120410 herein granted the sum of three hundred (\$300.00) per annum in advance.

A 25% penalty will be added for payments received after due date.

The permit holder agrees to hold the City of Chicago harmless for any damage, relocation or replacement costs associated with damage, relocation or removal of private property caused by the City performing work in the public way.

Authority herein given and granted for a period of five (5) years from and after 11/03/2015.

Alderman



James Cappleman 46th Ward

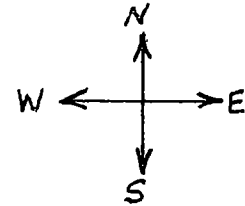
EUROPEAN + US CAR SERVICE

A DIVISION OF HAWK MOTOR SERVICE + SALES, INC.

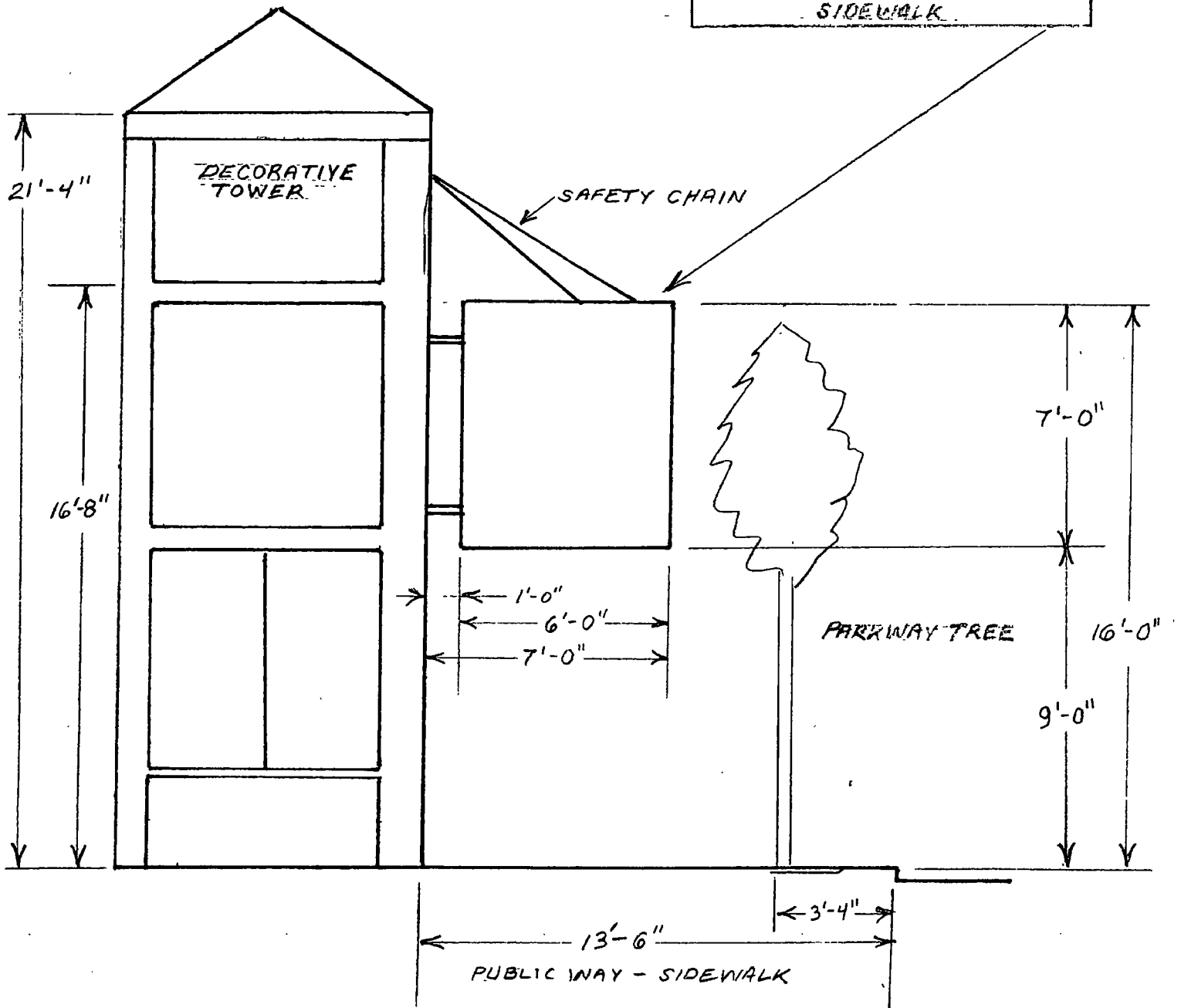
4078-4080 N. BROADWAY ST.

CHICAGO, IL 60613

PUBLIC RIGHT OF WAY SITE PLAN



ILLUMINATED SIGN
6'-0" DEEP, 7'-0" HIGH
2 1/2" WIDE
9'-0" CLEARANCE TO
SIDEWALK



OCTOBER 10, 2015
DATE: JULY 2ND, 2010



10/28/2015

Alderman James Cappleman
Ward # 46
City of Chicago
City Hall, Room 200
121 North LaSalle Street
Chicago, Illinois 60602

Re: An ordinance to use and maintain a portion of the public right-of-way for **one (1) sign(s)** for
EUROPEAN & US CAR SERVICE, adjacent to the premises known as **4080 N. Broadway** .

Dear Alderman **James Cappleman**:

The applicant referenced above has requested the use of the public right-of-way for a **sign(s)**. An ordinance has been prepared by the Department of Business Affairs and Consumer Protection – Small Business Center - Public Way Use Unit for presentation to the City Council. Because this request was made for properties located in your ward, as approved by you as per the attached, I respectfully request that you introduce the attached ordinance at the next City Council meeting.

If you have any questions regarding this ordinance, please contact Anthony Bertuca at (312) 744-5506.

Department of Business Affairs and Consumer Protection



City of Chicago



O2015-7953

Office of the City Clerk

Document Tracking Sheet

| | |
|---------------------------------|---|
| Meeting Date: | 10/28/2015 |
| Sponsor(s): | Cappleman (46) |
| Type: | Ordinance |
| Title: | Grant(s) of privilege in public way for 4603 N Racine Condo Assn. |
| Committee(s) Assignment: | Committee on Transportation and Public Way |

ORDINANCE
4603 N RACINE CONDO ASSOCIATION
Acct. No. 353400 - 1
Permit No. 1120416

Be It Ordained by the City Council of the City of Chicago:

SECTION 1. Permission and authority are hereby given and granted to 4603 N RACINE CONDO ASSOCIATION, upon the terms and subject to the conditions of this ordinance to maintain and use, as now constructed, six (6) Balcony(s) projecting over the public right-of-way adjacent to its premises known as 1148 W. Wilson Ave..

Said Balcony(s) at W. Wilson Ave. measure(s):

Six (6) at six (6) feet in length, and three (3) feet in width for a total of one hundred eight (108) square feet.

The location of said privilege shall be as shown on prints kept on file with the Department of Business Affairs and Consumer Protection and the Office of the City Clerk.

Said privilege shall be constructed in accordance with plans and specifications approved by the Department of Planning and Development and Department of Transportation (Division of Project Development).

This grant of privilege in the public way shall be subject to the provisions of Section 10-28-015 and all other required provisions of the Municipal Code of Chicago.


The grantee shall pay to the City of Chicago as compensation for the privilege #1120416 herein granted the sum of four hundred fifty (\$450.00) per annum in advance.

A 25% penalty will be added for payments received after due date.

The permit holder agrees to hold the City of Chicago harmless for any damage, relocation or replacement costs associated with damage, relocation or removal of private property caused by the City performing work in the public way.

Authority herein given and granted for a period of five (5) years from and after 09/14/2015.

Alderman


James Cappleman 46th Ward

Phone: (773) 775-0530
(773) 775-0531
Fax: (773) 775-7512

Jens K. Doe

ORDER NO.
03 - 856

MAIL TO :
 JAFFE & BERLIN
 111 W WASHINGTON ST
 SUITE 1401
 CHICAGO, IL 60602
 ATTN FRANK JAFFE

5-4-11 11143 = 20 Feet

PLAT OF SURVEY

LOTS 24 AND 25 (EXCEPT THAT PART THEREOF LYING BELOW A HORIZONTAL PLANE OF + 27.96 CITY OF CHICAGO DATUM AND LYING ABOVE OF HORIZONTAL PLANE OF + 16.13 CITY OF CHICAGO DATUM, DESCRIBED AS FOLLOWS - BEGINNING AT THE SOUTHWEST CORNER OF SAID LOT 24; THENCE NORTH ALONG THE WEST LINE OF SAID LOT 24, A DISTANCE OF 32.60 FEET; THENCE EAST PARALLEL WITH THE NORTH LINE OF SAID LOTS 24 AND 25, A DISTANCE OF 34.47 FEET, THENCE SOUTH PARALLEL WITH THE WEST LINE OF SAID LOT 24, A DISTANCE OF 6.21 FEET, THENCE EAST PARALLEL WITH THE NORTH LINE OF SAID LOTS 24 AND 25, A DISTANCE OF 8.85 FEET, THENCE NORTH PARALLEL WITH THE WEST LINE OF SAID LOT 24, A DISTANCE OF 6.25 FEET, THENCE EAST PARALLEL WITH THE NORTH LINE OF SAID LOTS 24 AND 25, A DISTANCE OF 20.40 FEET; THENCE SOUTH PARALLEL WITH THE WEST LINE OF SAID LOT 24, A DISTANCE OF 4.63 FEET, THENCE EAST PARALLEL WITH THE NORTH LINE OF SAID LOTS 24 AND 25, A DISTANCE OF 16.39 FEET TO A POINT ON THE EAST LINE OF SAID LOT 23, SAID POINT BEING 27.95 FEET NORTH OF THE SOUTHEAST CORNER OF SAID LOT 23, THENCE SOUTH ALONG THE EAST LINE OF SAID LOT 25, A DISTANCE OF 27.95 FEET TO THE SOUTHEAST CORNER OF SAID LOT 25, THENCE WEST ALONG THE SOUTH LINE OF SAID LOTS 24 AND 25, A DISTANCE OF 80.10 FEET TO THE POINT OF BEGINNING) IN WILLIAM DEERING'S SUBDIVISION OF THE WEST HALF OF THE NORTHEAST QUARTER OF SECTION 17, TOWNSHIP 40 NORTH, RANGE 14, EAST OF THE THIRD PRINCIPAL MERIDIAN, IN COOK COUNTY, ILLINOIS.

Measure distances between points before building and report any discrepancy to this office immediately

DOMINICK M. BEZNICK
(ILLINOIS PROFESSIONAL LAND SURVEYOR NO. 3390)
MY LICENSE EXPIRES 11-30-04

3300
RECAPITULATE THE ABOVE SURVEY
ON DRAWN CONNECTIONS SHOWS THE
PROPERTY LINES OF THE LAND
ALLUVE AND THAT THERE ARE NO
ONTO LAID LAND NO OVERLAP OF
BE NOTED HERE OF
ILLINOIS
ALCONQUIN ILLINOIS
PAGE 1 OF 6

65-A



10/28/2015

Alderman **James Cappleman**
Ward # **46**
City of Chicago
City Hall, Room **200**
121 North LaSalle Street
Chicago, Illinois 60602

Re: An ordinance to use and maintain a portion of the public right-of-way for **six (6) balcony(ies)** for
4603 N RACINE CONDO ASSOCIATION, adjacent to the premises known as **1148 W. Wilson**
Ave..

Dear Alderman **James Cappleman**:

The applicant referenced above has requested the use of the public right-of-way for a **balcony(ies)**. An ordinance has been prepared by the Department of Business Affairs and Consumer Protection – Small Business Center - Public Way Use Unit for presentation to the City Council. Because this request was made for properties located in your ward, as approved by you as per the attached, I respectfully request that you introduce the attached ordinance at the next City Council meeting.

If you have any questions regarding this ordinance, please contact Anthony Bertuca at (312) 744-5506.

Department of Business Affairs and Consumer Protection



City of Chicago



O2015-7956

Office of the City Clerk

Document Tracking Sheet

1

| | |
|---------------------------------|---|
| Meeting Date: | 10/28/2015 |
| Sponsor(s): | Pawar (47) |
| Type: | Ordinance |
| Title: | Grant(s) of privilege in public way for Duelire Vino & Cucina |
| Committee(s) Assignment: | Committee on Transportation and Public Way |

ORDINANCE
DUELIRE VINO & CUCINA
Acct. No. 355567 - 1
Permit No. 1120511

Be It Ordained by the City Council of the City of Chicago:

SECTION 1. Permission and authority are hereby given and granted to DUELIRE VINO & CUCINA, upon the terms and subject to the conditions of this ordinance to maintain and use, as now constructed, three (3) Light Fixture(s) projecting over the public right-of-way adjacent to its premises known as 4520 N. Lincoln Ave..

Said Light Fixture(s) at N. Lincoln Avenue measure(s):

Three (3) at one (1) foot in length, point five (.5) feet in width and ten (10) feet above grade level.

The location of said privilege shall be as shown on prints kept on file with the Department of Business Affairs and Consumer Protection and the Office of the City Clerk.

Said privilege shall be constructed in accordance with plans and specifications approved by the Department of Transportation (Division of Project Development).


This grant of privilege in the public way shall be subject to the provisions of Section 10-28-015 and all other required provisions of the Municipal Code of Chicago.

The grantee shall pay to the City of Chicago as compensation for the privilege #1120511 herein granted the sum of eighty-five (\$85.00) per annum in advance.

A 25% penalty will be added for payments received after due date.

The permit holder agrees to hold the City of Chicago harmless for any damage, relocation or replacement costs associated with damage, relocation or removal of private property caused by the City performing work in the public way.

Authority herein given and granted for a period of five (5) years from and after 11/10/2015.

Alderman 
Ameya Pawar 47th Ward

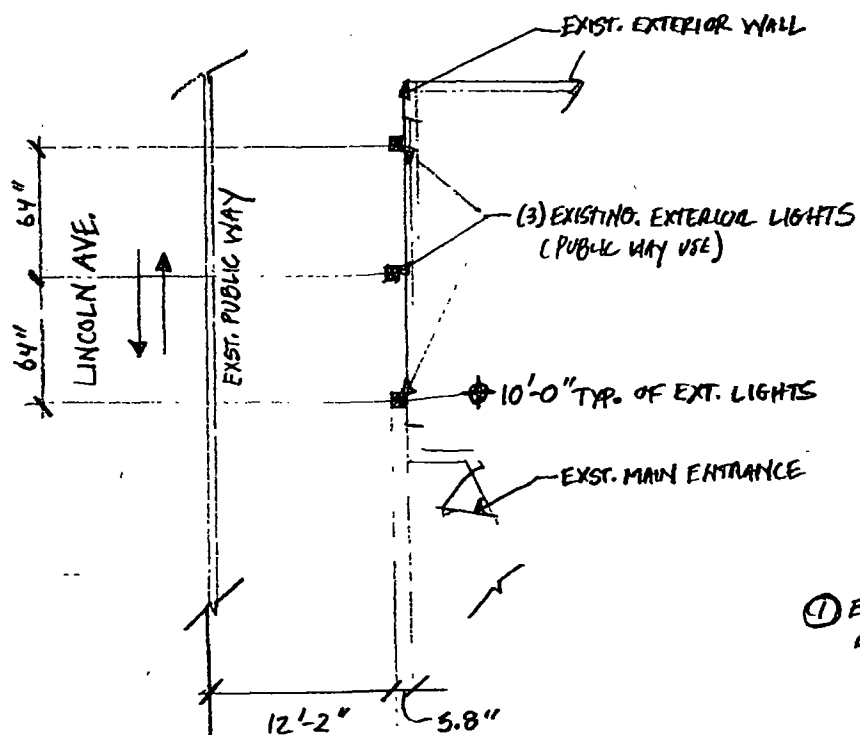
City of Chicago Public Way Use Permit Renewal Application

DueLire Vino & Cucina LLC

PWU Permit #: 1093888

PWU Type: Light Fixture

PWU Location: 4520 N. Lincoln Ave.



① EXISTING EXTERIOR LIGHTING
DIAGRAM PLAN N.T.S.

FIGURE 5: DIAGRAM OF EXISTING USE OF PUBLIC WAY AND EXISTING-PUBLIC WAY USE
THAT PROJECTS OVER PUBLIC WAY



10/28/2015

Alderman Ameya Pawar
Ward # 47
City of Chicago
City Hall, Room 200
121 North LaSalle Street
Chicago, Illinois 60602

Re: An ordinance to use and maintain a portion of the public right-of-way for **three (3) light fixture(s)** for **DUELIRE VINO & CUCINA**, adjacent to the premises known as **4520 N. Lincoln Ave..**

Dear Alderman Ameya Pawar:

The applicant referenced above has requested the use of the public right-of-way for a **light fixture(s)**. An ordinance has been prepared by the Department of Business Affairs and Consumer Protection – Small Business Center - Public Way Use Unit for presentation to the City Council. Because this request was made for properties located in your ward, as approved by you as per the attached, I respectfully request that you introduce the attached ordinance at the next City Council meeting.

If you have any questions regarding this ordinance, please contact Anthony Bertuca at (312) 744-5506.

Department of Business Affairs and Consumer Protection



City of Chicago



O2015-7957

Office of the City Clerk

Document Tracking Sheet

| | |
|---------------------------------|---|
| Meeting Date: | 10/28/2015 |
| Sponsor(s): | Pawar (47) |
| Type: | Ordinance |
| Title: | Grant(s) of privilege in public way for Root Realty, Inc. |
| Committee(s) Assignment: | Committee on Transportation and Public Way |

ORDINANCE
ROOT REALTY, INC
Acct. No. 357267 - 1
Permit No. 1120476

Be It Ordained by the City Council of the City of Chicago:

SECTION 1. Permission and authority are hereby given and granted to ROOT REALTY, INC, upon the terms and subject to the conditions of this ordinance to maintain and use one (1) sign(s) projecting over the public right-of-way attached to its premises known as 1710 W. Belmont Ave..

Said sign structure(s) measures as follows; along W. Belmont Avenue:

One (1) at eight (8) feet in length, four (4) feet in height and twelve (12) feet above grade level.

The location of said privilege shall be as shown on prints kept on file with the Department of Business Affairs and Consumer Protection and the Office of the City Clerk.

Said privilege shall be constructed in accordance with plans and specifications approved by the Department of Transportation (Division of Project Development) and Zoning Department - Signs.

This grant of privilege in the public way shall be subject to the provisions of Section 10-28-015 and all other required provisions of the Municipal Code of Chicago.

The grantee shall pay to the City of Chicago as compensation for the privilege #1120476 herein granted the sum of three hundred (\$300.00) per annum in advance.

A 25% penalty will be added for payments received after due date.

The permit holder agrees to hold the City of Chicago harmless for any damage, relocation or replacement costs associated with damage, relocation or removal of private property caused by the City performing work in the public way.

Authority herein given and granted for a period of five (5) years from and after 11/10/2015.

Alderman



Ameya Pawar 47th Ward

APPLICATION TO USE THE PUBLIC RIGHT OF WAY

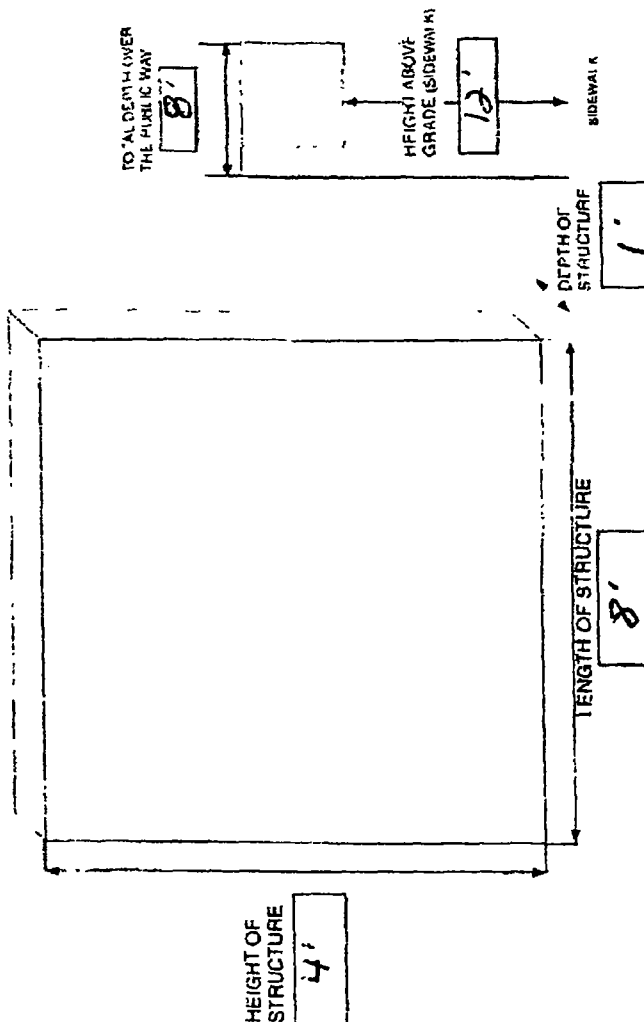
EXAMPLE OF SIGN DRAWING



SIGN DRAWING
1710 W Belmont
Root Realty Inc

PROPERTY LOCATION:

ORGANIZATION(S) NAME:



City of Chicago | Department of Business Affairs and Consumer Protection | Public Way Use Unit
Business Assistance Center | City Hall, Room 800 | 121 North LaSalle Street | Chicago, Illinois 60602
www.cityofchicago.org/bacp | 312.74.GOBIZ (744.6249) | 312.742.1974 (TTY)



10/28/2015

Alderman Ameya Pawar
Ward # 47
City of Chicago
City Hall, Room 200
121 North LaSalle Street
Chicago, Illinois 60602

Re: An ordinance to use and maintain a portion of the public right-of-way for **one (1) sign(s)** for **ROOT REALTY, INC**, adjacent to the premises known as **1710 W. Belmont Ave.**.

Dear Alderman **Ameya Pawar**:

The applicant referenced above has requested the use of the public right-of-way for a **sign(s)**. An ordinance has been prepared by the Department of Business Affairs and Consumer Protection – Small Business Center - Public Way Use Unit for presentation to the City Council. Because this request was made for properties located in your ward, as approved by you as per the attached, I respectfully request that you introduce the attached ordinance at the next City Council meeting.

If you have any questions regarding this ordinance, please contact Anthony Bertuca at (312) 744-5506.

Department of Business Affairs and Consumer Protection



City of Chicago



O2015-7960

Office of the City Clerk

Document Tracking Sheet

Meeting Date: 10/28/2015

Sponsor(s): Pawar (47)

Type: Ordinance

Title: Grant(s) of privilege in public way for 2139 W Montrose
Condo Assn.

Committee(s) Assignment: Committee on Transportation and Public Way

ORDINANCE
2139 W.MONTROSE CONDOMINIUM ASSOCIATION
Acct. No. 401876 - 1
Permit No. 1120419

Be It Ordained by the City Council of the City of Chicago:

SECTION 1. Permission and authority are hereby given and granted to 2139 W.MONTROSE CONDOMINIUM ASSOCIATION, upon the terms and subject to the conditions of this ordinance to maintain and use, as now constructed, two (2) Bay Window(s) projecting over the public right-of-way adjacent to its premises known as 4361 N. Lincoln Ave..

Said Bay Window(s) at N. Lincoln Avenue measure(s):

One (1) at fourteen (14) feet in length, and three point zero three (3.03) feet in width for a total of forty-two point four two (42.42) square feet.

Said Bay Window(s) at W. Montrose Avenue measure(s):

One (1) at sixteen point five (16.5) feet in length, and two point eight six (2.86) feet in width for a total of forty-seven point one nine (47.19) square feet.

The location of said privilege shall be as shown on prints kept on file with the Department of Business Affairs and Consumer Protection and the Office of the City Clerk.

Said privilege shall be constructed in accordance with plans and specifications approved by the Department of Transportation (Division of Project Development).


This grant of privilege in the public way shall be subject to the provisions of Section 10-28-015 and all other required provisions of the Municipal Code of Chicago.

The grantee shall pay to the City of Chicago as compensation for the privilege #1120419 herein granted the sum of zero (\$.00) per annum in advance.

A 25% penalty will be added for payments received after due date.

The permit holder agrees to hold the City of Chicago harmless for any damage, relocation or replacement costs associated with damage, relocation or removal of private property caused by the City performing work in the public way.

Authority herein given and granted for a period of five (5) years from and after 10/06/2015.

Alderman 
Ameya Pawar 47th Ward

EXISTING SITE PLAN (FROM SURVEY)
NTS



7/13/68 10:00 AM CH-200 IL-10 A
7/13/68 10:00 AM CH-200 IL-10 A
7/13/68 10:00 AM CH-200 IL-10 A

CL 2 7
DAVID MULLER &
JENNIFER RADOILVIC
1101 N WESTERN AVE, ST CL
CHICAGO IL 60618

SITE PLAN

| | |
|----------|---------------|
| 324 71.7 | PEAR - A MILE |
| 324 71.7 | MATKA MILE |
| 324 71.7 | 10M-10 A. |
| 324 71.7 | 8 14.0 |

SK-O

SCALE



10/28/2015

Alderman **Ameya Pawar**
Ward # 47
City of Chicago
City Hall, Room **200**
121 North LaSalle Street
Chicago, Illinois 60602

Re: An ordinance to use and maintain a portion of the public right-of-way for **two (2) bay window(s)** for
2139 W.MONTROSE CONDOMINIUM ASSOCIATION, adjacent to the premises known as
4361 N. Lincoln Ave..

Dear Alderman **Ameya Pawar**:

The applicant referenced above has requested the use of the public right-of-way for a **bay window(s)**. An ordinance has been prepared by the Department of Business Affairs and Consumer Protection – Small Business Center - Public Way Use Unit for presentation to the City Council. Because this request was made for properties located in your ward, as approved by you as per the attached, I respectfully request that you introduce the attached ordinance at the next City Council meeting.

If you have any questions regarding this ordinance, please contact Anthony Bertuca at (312) 744-5506.

Department of Business Affairs and Consumer Protection



City of Chicago



O2015-7962

Office of the City Clerk

Document Tracking Sheet

| | |
|---------------------------------|--|
| Meeting Date: | 10/28/2015 |
| Sponsor(s): | Osterman (48) |
| Type: | Ordinance |
| Title: | Grant(s) of privilege in public way for Uptown Animal Hospital, Inc. |
| Committee(s) Assignment: | Committee on Transportation and Public Way |

ORDINANCE
UPTOWN ANIMAL HOSPITAL INC
Acct. No. 24301 - 2
Permit No. 1120504

Be It Ordained by the City Council of the City of Chicago:

SECTION 1. Permission and authority are hereby given and granted to UPTOWN ANIMAL HOSPITAL INC, upon the terms and subject to the conditions of this ordinance to maintain and use one (1) sign(s) projecting over the public right-of-way attached to its premises known as 5545 N. Clark St..

Said sign structure(s) measures as follows; along N Clark St:
One (1) at six (6) feet in length, four (4) feet in height and sixteen (16) feet above grade level.

The location of said privilege shall be as shown on prints kept on file with the Department of Business Affairs and Consumer Protection and the Office of the City Clerk.

Said privilege shall be constructed in accordance with plans and specifications approved by the Department of Transportation (Division of Project Development) and Zoning Department - Signs.

This grant of privilege in the public way shall be subject to the provisions of Section 10-28-015 and all other required provisions of the Municipal Code of Chicago.


The grantee shall pay to the City of Chicago as compensation for the privilege #1120504 herein granted the sum of one hundred (\$100.00) per annum in advance.

A 25% penalty will be added for payments received after due date.

The permit holder agrees to hold the City of Chicago harmless for any damage, relocation or replacement costs associated with damage, relocation or removal of private property caused by the City performing work in the public way.

Authority herein given and granted for a period of five (5) years from and after 11/10/2015.


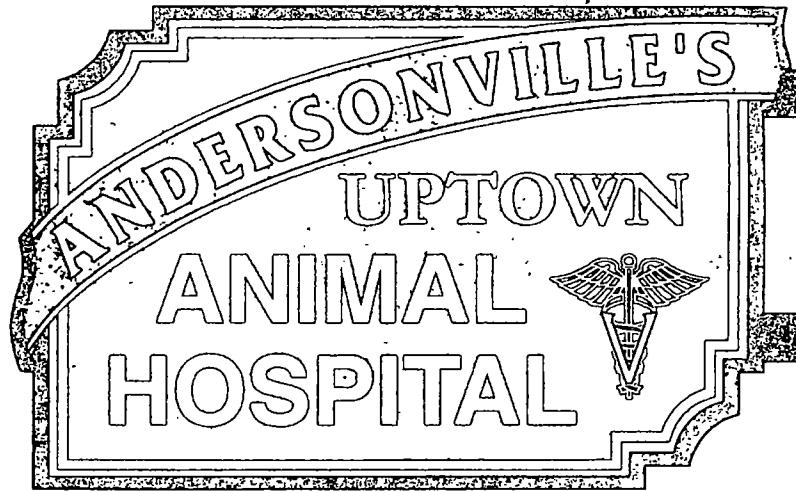

Alderman _____



Harry Osterman 48th Ward

UPTOWN ANIMAL HOSPITAL - 5545 N CLARK ST.

4' x 6' x 14" (D) D/F ILLUMINATED FLAG MOUNT SIGN
REVISED



NOTE: THIS IS AN ORIGINAL UNPUBLISHED DRAWING, CREATED BY
ASC, INC. IT IS SUBMITTED FOR YOUR PERSONAL USE IN CONNECTION
WITH A PROJECT BEING PLANNED FOR YOU BY ASC, INC. IT IS NOT TO
BE SHOWN TO ANYONE OUTSIDE YOUR ORGANIZATION, NOR IS IT TO BE
REPRODUCED, COPIED, OR EXHIBITED IN ANY FASHION.

DATE

SCALE

DRAWN BY ME

SALESMAN



All-American Sign Co., Inc.

Design • Fabrication • Installation • Maintenance
5501 W 109th Street Oak Lawn, IL 60453
708/ 499-3000 Fax 708/ 499-3943
allamericansign@aol.com

SKETCH NO.

ACCOUNT

ADDRESS

CITY, STATE

PMS 877 SILVER

PMS 483 RUST BRN

PMS 430 SILVER G



Department of Business Affairs and Consumer Protection
Small Business Center - Public Way Use Unit
City Hall - 121 N. LaSalle Street, Room 800 • Chicago, IL 60602
312-74-GOBIZ / 312-744-6249 • (312) 744-1944 (TTY)
<http://www.cityofchicago.org/bacp>

10/28/2015

Alderman **Harry Osterman**
Ward # **48**
City of Chicago
City Hall, Room **300**
121 North LaSalle Street
Chicago, Illinois 60602

Re: An ordinance to use and maintain a portion of the public right-of-way for **one (1) sign(s)** for
UPTOWN ANIMAL HOSPITAL INC, adjacent to the premises known as **5545 N. Clark St.**

Dear Alderman **Harry Osterman**:

The applicant referenced above has requested the use of the public right-of-way for a **sign(s)**. An ordinance has been prepared by the Department of Business Affairs and Consumer Protection – Small Business Center - Public Way Use Unit for presentation to the City Council. Because this request was made for properties located in your ward, as approved by you as per the attached, I respectfully request that you introduce the attached ordinance at the next City Council meeting.

If you have any questions regarding this ordinance, please contact Anthony Bertuca at (312) 744-5506.

Department of Business Affairs and Consumer Protection



City of Chicago



O2015-7983

Office of the City Clerk

Document Tracking Sheet

| | |
|---------------------------------|---|
| Meeting Date: | 10/28/2015 |
| Sponsor(s): | Hopkins (2) |
| Type: | Ordinance |
| Title: | Amendment of grant(s) of privilege in public way to WRPV
XI Seneca Chicago LLC |
| Committee(s) Assignment: | Committee on Transportation and Public Way |

ORDINANCE AMENDMENT

Acct. No. 402107 - 1

Permit No. 1107559

BE IT ORDAINED BY THE CITY COUNCIL OF THE CITY OF CHICAGO:

Section 1:

The ordinance passed by the City Council of the City of Chicago for on **10/16/2013**, and printed upon page **62634** of the Journal of Proceedings of the City of Chicago is here by Amended by deleting the words "WRPV XI Seneca Chicago, L.L.C" and inserting in their place the words "Seneca Strategic Venture LLC"

Section 2:

This ordinance Amendment shall be in effect upon its passage.

ALDERMAN:


Brian Hopkins

Ward: 02

Date:

Oct. 27, 2015



10/28/2015

Alderman **Brian Hopkins**
Ward # **02**
City of Chicago
City Hall, Room **200**
121 North LaSalle Street
Chicago, Illinois 60602

Re: An amended ordinance to use and maintain a portion of the public right-of-way for **one (1) canopy(ies)** for **Seneca Strategic Venture LLC**, adjacent to the premises known as **200 E. Chestnut St.**

Dear Alderman **Brian Hopkins**:

The applicant referenced above has requested the use of the public right-of-way for a **canopy(ies)**. An ordinance has been prepared by the Department of Business Affairs and Consumer Protection – Small Business Center - Public Way Use Unit for presentation to the City Council. Because this request was made for properties located in your ward, as approved by you as per the attached, I respectfully request that you introduce the attached ordinance at the next City Council meeting.

If you have any questions regarding this ordinance, please contact Anthony Bertuca at (312) 744-5506.

Department of Business Affairs and Consumer Protection



City of Chicago



O2015-7823

Office of the City Clerk


Document Tracking Sheet

| | |
|---------------------------------|---|
| Meeting Date: | 10/28/2015 |
| Sponsor(s): | Sadlowski Garza (10) |
| Type: | Ordinance |
| Title: | Honorary street designation as "Edward J. Jarmuszka Avenue" |
| Committee(s) Assignment: | Committee on Transportation and Public Way |

BE IT ORDAINED BY THE CITY COUNCIL OF THE CITY OF CHICAGO

Section 1. Pursuant to an ordinance heretofore passed by the City Council which allow erection of honorary street-name signs; the Commissioner of Transportation shall make the necessary action for standardization of 13500 South Baltimore Avenue as "Edward J. Jarmuszka Avenue".

Section 2. This ordinance shall take effect upon its passage and publication.

A handwritten signature in black ink, reading "Susan Sadlowski Garza". The signature is written in a cursive, flowing style.

Susan Sadlowski Garza
Alderman, 10th Ward



City of Chicago



O2015-7830

Office of the City Clerk

Document Tracking Sheet

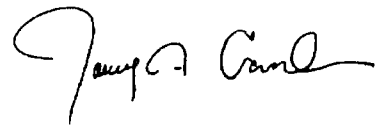
| | |
|---------------------------------|---|
| Meeting Date: | 10/28/2015 |
| Sponsor(s): | Cardenas (12) |
| Type: | Ordinance |
| Title: | Honorary street designation as "Honorary Arnold Felske" |
| Committee(s) Assignment: | Committee on Transportation and Public Way |

City Council
October 28th, 2015

BE IT ORDAINED BY THE CITY COUNCIL OF THE CITY OF CHICAGO

SECTION 1: That an ordinance heretofore passed by the City Council allowing erection of honorary street name signs, the Commissioner of Transportation shall take the necessary steps for the standardization of the 1800 Block of W. 34th Pl to be known as "Honorary Arnold Felske".

SECTION 2: This ordinance shall take effect and be in full force hereinafter its passage and publication.

A handwritten signature in black ink, appearing to read "George A. Cardenas". The signature is fluid and cursive, with a large initial "G" and a distinct "A" and "C".

George A. Cardenas
Alderman, 12th Ward



City of Chicago



O2015-7863

Office of the City Clerk

Document Tracking Sheet


| | |
|---------------------------------|---|
| Meeting Date: | 10/28/2015 |
| Sponsor(s): | Cochran (20) |
| Type: | Ordinance |
| Title: | Honorary street designation as "Balm L. Leavell, Jr. and Joseph H. Jefferson Dr." |
| Committee(s) Assignment: | Committee on Transportation and Public Way |

*Referred to the Committee on
Transportation and Public Way*

BE IT ORDAINED BY THE CITY COUNCIL OF THE CITY OF CHICAGO:

SECTION 1. Pursuant to an ordinance heretofore passed by the City Council which allows erection of honorary street-name signs, the Commissioner of Transportation shall take the necessary action for standardization of **S. Martin Luther King Drive, from E. 63rd St. to E. 66th St., as BALM L. LEAVELL JR. AND JOSEPH H. JEFFERSON DRIVE.**

SECTION 2. This ordinance shall take effect upon its passage and publication.

A handwritten signature in black ink, appearing to read 'Willie B. Cochran', is written over a horizontal line.

Willie B. Cochran
Alderman, 20th Ward



City of Chicago



O2015-7839

Office of the City Clerk


Document Tracking Sheet

| | |
|---------------------------------|---|
| Meeting Date: | 10/28/2015 |
| Sponsor(s): | Solis (25) |
| Type: | Ordinance |
| Title: | Honorary street designation as "Honorary Frank Ward, Sr. Way" |
| Committee(s) Assignment: | Committee on Transportation and Public Way |

BE IT ORDAINED BY THE CITY COUNCIL OF THE CITY OF CHICAGO;

SECTION 1. Pursuant to an ordinance heretofore passed by the City Council which allows erection of honorary street-name signs, the Commissioner of Transportation shall take the necessary action for standardization of the 2100 block of South Laflin Street as “Honorary Frank Ward Sr Way.”

SECTION 2. This ordinance shall take effect upon its passage and publication.

A handwritten signature in black ink, appearing to read 'Solis', is written over a horizontal line.

**Daniel Solis
Alderman, 25th Ward**



City of Chicago



O2015-7842

Office of the City Clerk

Document Tracking Sheet


| | |
|---------------------------------|--|
| Meeting Date: | 10/28/2015 |
| Sponsor(s): | Santiago (31) |
| Type: | Ordinance |
| Title: | Honorary street designation as "Lt. Donald O. Friesse Way" |
| Committee(s) Assignment: | Committee on Transportation and Public Way |

DESIGNATION OF HONORARY STREET NAMING

BE IT ORDAINED BY THE CITY COUNCIL OF THE CITY OF CHICAGO

Section 1. Pursuant to an ordinance passed by the City Council of the City of Chicago on the third day of December 1984, printed on page 11460, of the Journal of Proceedings of said date, which authorizes the erection of honorary street-name signs, the Commissioner of Transportation shall take the necessary action for the standardization of West Fletcher Avenue, at Lavergne Avenue, northwest corner [5000-5100], as “Lt. Donald O Friese Way”.

Section 2. This ordinance shall be in full force and effect from and after passage and publication.


Milly Santiago
Alderman, 31st Ward



City of Chicago



O2015-7826

Office of the City Clerk

Document Tracking Sheet

| | |
|---------------------------------|--|
| Meeting Date: | 10/28/2015 |
| Sponsor(s): | Moreno (1) |
| Type: | Ordinance |
| Title: | Amendment of Municipal Code Section 3-47-030 imposing tax on retail sale of liquid nicotine products |
| Committee(s) Assignment: | Committee on Finance |

Finance


ORDINANCE

SECTION 1. Section 3-47-030 of the Municipal Code of Chicago is hereby amended by deleting the struck-through language and inserting the language underscored, as follows:

3-47-030 Tax imposed.

A tax is hereby imposed on the retail sale of liquid nicotine products in the City. This tax shall be paid by the purchaser, and nothing in this chapter shall be construed to impose a tax on the occupation of retail or wholesale liquid nicotine product dealer. The tax shall be imposed at a rate of ~~\$1.25~~ \$0.80 per product unit, plus an additional ~~\$0.25~~ \$0.55 per fluid milliliter of consumable liquid, gel, or other solution contained in the product.

SECTION 2. Following due passage and publication, this ordinance shall take effect on January 1, 2016, and the figures set forth herein shall be deemed to immediately supersede the figures set forth in Section 3-47-030 of the Municipal Code as set forth in the 2016 Substitute Revenue Ordinance, as Amended.



Proco Joe Moreno
Alderman, 1st Ward



City of Chicago



O2015-7985

Office of the City Clerk

Document Tracking Sheet

| | |
|---------------------------------|---|
| Meeting Date: | 10/28/2015 |
| Sponsor(s): | Burke (14)
Laurino (39)
O'Connor (40) |
| Type: | Ordinance |
| Title: | Amendment of Municipal Code Chapter 7-28 by adding new
Section 7-28-368 concerning nail polish containing triphenyl
phosphate |
| Committee(s) Assignment: | Committee on Finance |

ORDINANCE

WHEREAS, the City of Chicago is a home rule unit of government pursuant to the 1970 Illinois Constitution, Article VII, Section 6 (a); and

WHEREAS, pursuant to its home rule power, the City of Chicago may exercise any power and perform any function relating to its government and affairs including the power to regulate for the protection of the public health, safety, morals, and welfare; and

WHEREAS, triphenyl phosphate ("TPHP") is a chemical that is commonly used as an ingredient in nail polish to render it more flexible and durable; and

WHEREAS, TPHP is a suspected endocrine-disrupting chemical, which means that it interferes with normal hormone functioning; and

WHEREAS, studies link TPHB to reproductive and developmental irregularities in animals and suggest that TPHB interacts with a protein central to regulating the human body's metabolism and production of fat cells; and

WHEREAS, a recent study co-authored by researchers at Duke University and the Environmental Working Group suggests that TPHP is absorbed into the body from nail polish; and

WHEREAS, the study entitled, *Nailed: Endocrine Disruptor In Nail Polishes Gets Into Women's Bodies*, which was published on October 19, 2015 in the peer-reviewed journal *Environmental International*, detected evidence of TPHP in the bodies of every woman who painted her nails for the study; and

WHEREAS, the study concluded that nail polish may be an important contributor to short-term TPHP exposure and, for frequent users of nail polish, exposure to TPHP may be a long-term hazard; and

WHEREAS, researchers have additionally expressed concern that millions of young people are being exposed to a suspected hormone-disrupting chemical when their bodies are rapidly developing and entering puberty; and

WHEREAS, according to market research, nail polish use is almost universal among teenage girls; and

WHEREAS, the Food and Drug Administration has stated that under federal law manufacturers are not required to prove that cosmetic ingredients are safe before putting products on the market; and

WHEREAS, the City of Chicago intends to prohibit the use of TPHB in nail polish in order to limit Chicago residents' exposure to the suspected endocrine-disrupting chemical; now, therefore

BE IT ORDAINED BY THE CITY COUNCIL OF THE CITY OF CHICAGO:

SECTION 1. The above recitals are expressly incorporated herein and made part hereof as though fully set forth herein.

SECTION 2. Chapter 7-28 of the Municipal Code of the City of Chicago is hereby amended by inserting new section 7-28-368 as follows:


7-28-368 Nail polish – TPHP.

(a) As used in this section, the term “nail polish” means any clear or colored coating designed for application to the fingernails or toenails including, but not limited to, lacquers, enamels, acrylics, base coats, and top coats.


(b) It shall be unlawful for any person to sell, offer or expose for sale, give, or furnish any nail polish containing triphenyl phosphate, otherwise known as TPHP or TPP.

(c) Any person violating this section shall be fined not less than \$100.00 nor more than \$300.00 for the first offense, and not less than \$300.00 nor more than \$500.00 for the second and each subsequent offense. Each day that a violation continues shall constitute a separate and distinct offense.

SECTION 3. This ordinance shall be in full force and effect upon passage and publication.


Edward M. Burke, Alderman, 14th Ward


Margaret Laurino, Alderman, 39th Ward


Patrick O'Connor, Alderman, 40th Ward



City of Chicago



Or2015-665

Office of the City Clerk

Document Tracking Sheet

| | |
|---------------------------------|---|
| Meeting Date: | 10/28/2015 |
| Sponsor(s): | Lopez (15) |
| Type: | Order |
| Title: | Issuance of permits for sign(s)/signboard(s) at 5701 S
Damen Ave |
| Committee(s) Assignment: | Committee on Zoning, Landmarks and Building Standards |

CITY COUNCIL MEETING
Introduced October 28, 2015

Ordered, that the Commissioner of Buildings is hereby authorized and directed to issue a sign permit to:

Magic Sign Company
2836 W. Montrose Avenue, #1
Chicago, IL 60618

For the erection of a sign/signboard over 24 feet in height and/or 100 square feet in the area of one facet at:

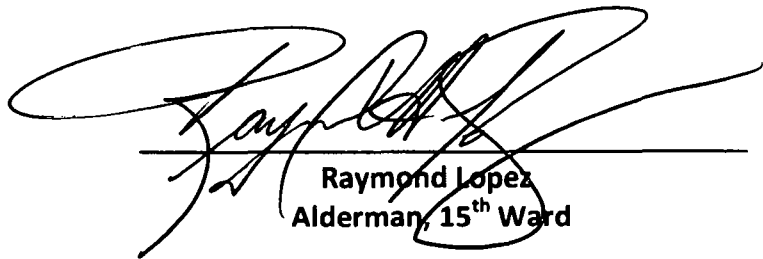
Father & Son Food Mart
5701 S. Damen Avenue
Chicago, IL 60636

Dimensions: Length: **40 Ft.** Height: **4 Ft.**

Height above grade/roof to top of sign: **10 Ft.**

Total Square Foot Area: **160 Sq. Ft.**

Such sign(s) shall comply with the applicable provisions of Title 17 of the Chicago Zoning Ordinance of the Municipal Code of the City of Chicago governing the construction and maintenance of outdoor signs, signboards and structures.



Raymond Lopez
Alderman, 15th Ward



APPLICATION TO USE THE PUBLIC RIGHT OF WAY

APPLICANT INFORMATION

LEGAL NAME OF ENTITY: Father & Son Food Mart Inc
 PERMIT MAILING ADDRESS: 5700 S. Damen Ave
 CITY: CHICAGO STATE: IL ZIP CODE: 60636
 CONTACT PERSON: Hani Hanaq TITLE: _____
 PHONE: 773-456-9389 FAX: _____ E-MAIL: _____

BUILDING OWNER INFORMATION

NAME: Kadev Atallah
 ADDRESS: 5939 Pine Needle Pasadena
 CITY: TEXAS STATE: Texas ZIP CODE: 77505
 PHONE: 713 261 6897 FAX: _____ E-MAIL: _____

USE OF THE PUBLIC WAY

- List the proposed or existing use below and complete the worksheet on page 8.
Use only **one** application for each public way use type.

TYPE

| | | | |
|--|--|----------------------------------|--|
| <input type="checkbox"/> Electrical Sign | <input type="checkbox"/> Digital Imaging | <input type="checkbox"/> Canopy | <input checked="" type="checkbox"/> Awning |
| <input type="checkbox"/> Non-Electrical Sign | <input type="checkbox"/> Banner | <input type="checkbox"/> Marquee | <input type="checkbox"/> Light Fixture |

HOW MANY? _____

BUILDING ADDRESS: _____

- Please enclose one sketch of each proposed use of the public way, which maps to scale the proposed use(s) and its relationship to surrounding right-of-way. All measurements must be indicated. The prints should also accurately depict the location of the property line and public facilities (meters, light poles, sidewalks).

APPLICANT CERTIFICATION

I hereby certify that all statements made as part of the application, and the attachments herein, are true to the best of my knowledge and belief.

BY: _____

TITLE: owner

ALDERMAN'S APPROVAL

As part of this application process, you are required to notify/seek approval from the Alderman in whose ward your proposed use of the public way is located.

ALDERMAN'S SIGNATURE: _____

DATE: 9/2/15

WARD: 15

Approval shall not be withheld for any reason relating to the language, content or message contained in or implied by the sign, canopy, awning, banner or marquee for which the permit is sought. If aldermanic signature indicating approval is not received by BACP within 60 days of submission of the application to the alderman then, provided the application is complete and accurate and the applicant is not in violation of any pertinent provision of the Municipal Code, the application shall be deemed approved by the BACP and processed for submission to the City Council as a Mayoral Introduction.

☐ Approve Reason(s): _____

☐ Do Not Approve Reason(s): _____





APPLICATION CHECKLIST (continued)

☐ Acceptance Letter

ACCEPTANCE OF GRANT OF PRIVILEGE PERMIT TERMS

I hereby understand and accept the terms and conditions relative to the issuance of the permit, and by signing below, I acknowledge the receipt of a copy of the Municipal Code of Chicago's 10-28 and 13-20 regulations, as well as all the additional requirements promulgated herein:

I understand it shall be my duty as the permit holder, and as a condition of the permit, to:

1. Comply with all the requirements defined within Chicago's Municipal Code, the Rules and Regulations, as well as the requirements promulgated herein;
2. Upon the passage of the permit ordinance at City Council, pay the **non-refundable** applicable Grant of Privilege annual permit fee.
3. Upon the submission of the permit application the applicant shall furnish the certificate of insurance; and,
4. Resolve all Account Holds since failure to do so will prevent the processing of this permit application;
5. Install or maintain the grant of privilege **after** the issuance of the permit by the Commissioner of Business Affairs and Consumer Protection;

- I hereby agree to accept the terms and conditions relative to issuance of the permit.
- I agree to renew the Certificate of Insurance at least 10 days prior to expiration of the policy.
- I understand that if the item or items are not constructed/maintained the permit fees will not be refunded.

I understand that failure to adhere to all conditions imposed in the permit may result in revocation of the permit.

SIGNATURE: [Signature] DATE: 08-26-15
 PRINT NAME: Henry Hornsby TITLE: owner

F.E.I.N. or SOCIAL SECURITY NUMBER: _____

ACCOUNT #: 394641 SITE # 1
 LEGAL NAME OF ENTITY: FATHER & SON FOOD MART INC
 BUSINESS NAME (DBA): Father & Son Food Mart
 BUSINESS LOCATION ADDRESS: 5700 S. Damen Ave
 CITY: Chicago STATE: Illinois ZIP CODE: 60636
 BUSINESS PHONE: 773-456-9309
 E-MAIL: _____ PERMIT TYPE: Annual





APPLICATION TO USE THE PUBLIC RIGHT OF WAY

APPLICATION WORKSHEET

- ☑ For use by NEW APPLICANTS ONLY.
- ☑ For renewals obtain form from City Hall, 121 N. LaSalle St., Rm. 800 or call (312) 74 - GOBIZ (744-6249)

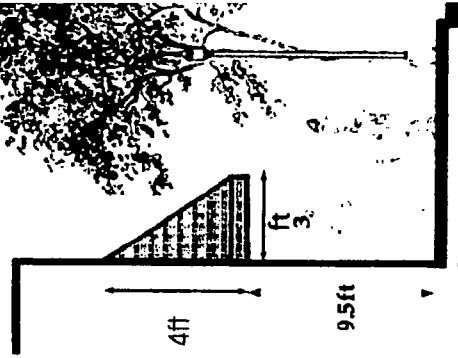
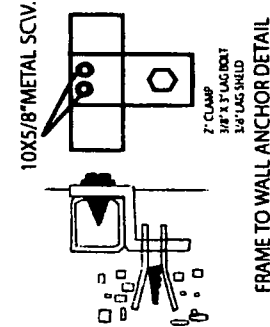
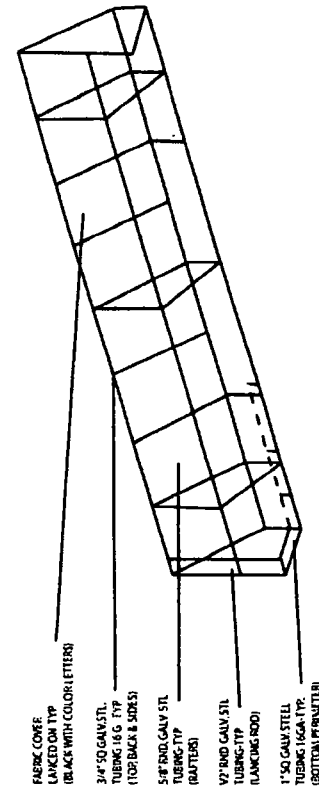
Complete the worksheet for each use of the public way and indicate all applicable measurements.

| | Exact Street
(i.e. S. State St.) | Quantity | Length of
structure along
public way | Height of structure | Depth of structure | Height above
grade | Total depth over
public way | Is this sign(s)
illuminated?
(Y/N) | Is this an Existing
Public Way Use
(Y/N) |
|-------------------|---------------------------------------|----------|--|---------------------|--------------------|-----------------------|--------------------------------|--|--|
| SIGNS | | | | | | | | | |
| | | | | | | | | | |
| | | | | | | | | | |
| | | | | | | | | | |
| CANOPIES / AWINGS | 5700 S. Damen
Ave Chicago IL 60636 | 1 | 40' | 4' | 2' | 10' | 2' | N | Y |
| | | | | | | | | | |
| | | | | | | | | | |
| | | | | | | | | | |
| LIGHTS | | | | | | | | | |
| | | | | | | | | | |
| | | | | | | | | | |
| | | | | | | | | | |

See example of required plans beginning on the next page.

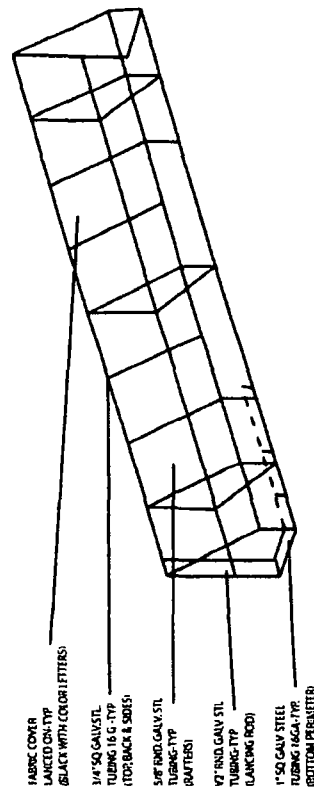
NOTE: Pursuant to section 2-154-030 of the Municipal Code of the City of Chicago the Corporation Counsel of the City of Chicago may require any such additional information from any applicant to achieve full disclosure relevant to the request for action by the City Council or other city agency. Pursuant to section 2-154-020 of the Municipal code of the City of Chicago any material change in the information required above must be provided by supplementing this statement at any time up to the time the City Council or any city agency takes action on the application.






ft 18

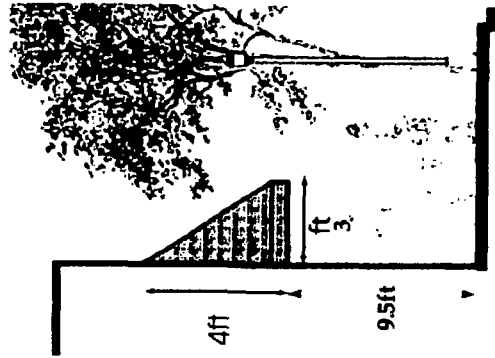
| | | |
|--|---|---|
| <p>Client: Father & Son Food Mart</p> <p>Address: 5701 S Damen Chicago</p> | <p>Drawing #: 1</p> <p>Date: 08/12/2015</p> | <p>All sign and concepts shown here are confidential and are the property of Magic Sign Co. They to be distributed, copied or otherwise used without our written permission.</p> <p>COMPUTER GENERATED COLORS ARE NOT A TRUE MATCH TO ANY ONE VENDOR</p> |
|--|---|---|



10X5/8" METAL SCV.

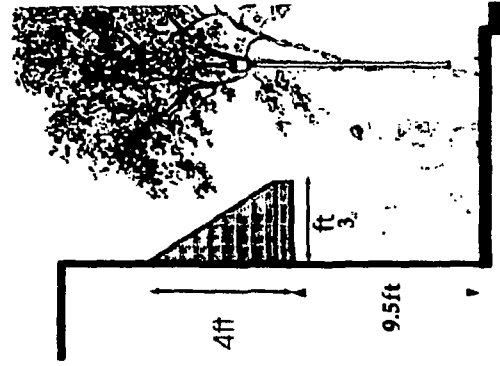


FRAME TO WALL ANCHOR DETAIL

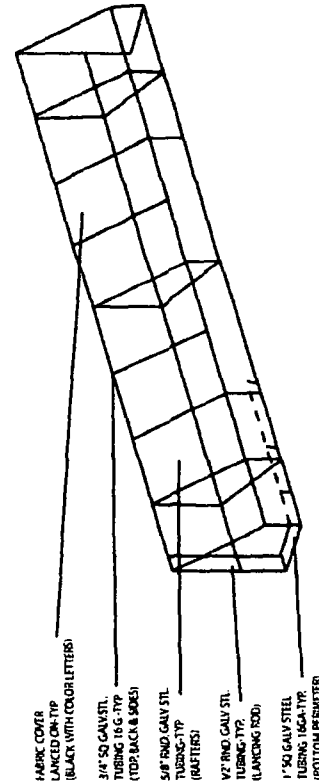


ft 18

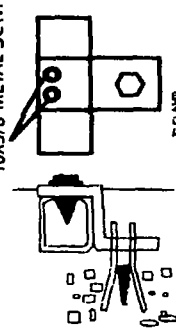
| | | |
|---|--|-----------------------------|
| Client: Father & Son Food Mart | Drawing #: 1 | Date: 08/17/2015 |
| All sign and concepts shown here are confidential and are the property of Magic Sign Co. They are to be distributed, copied or otherwise used without our written permission. | COMPUTER GENERATED COLORS ARE NOT A TRUE | 111111 2709 6 000000 000000 |



ft
18



10X5/8\"/>



FRAME TO WALL ANCHOR DETAIL

Client: **Father & Son Food Mart**

Drawing #: 1

Address: 5701 S Damen Chicago

Date: 08/12/2015

All sign and concepts shown here are confidential and are the property of Magic Sign Co. The to be distributed, copied or otherwise used without our written permission

COMPUTER GENERATED COLORS ARE NOT A TRUE MATCH TO ANY BUS VENDOR

PUBLIC WAY USE UNIT: PERMIT INFORMATION SHEET

09/09/2015 - Lisa Pusateri

DBA Name FATHER & SON FOOD MART, INC.

Location 5700 S. DAMEN AVE.

Zip Code 60636

Account Number 394641

Site Number 1

Area PERMIT


Permit Type AWN

Permit Number 1120161

Next steps: Department of Buildings – Permit process for signs

Your Public Way Use permit number is shown above. This number is to be used for each item on your DOB application and is needed for the Buildings (DOB) online sign application located @ www.cityofchicago.org/buildings. All signs, canopies, banners, marquees and awnings require a buildings permit. Only a licensed sign erector may apply for the Buildings permit online. The Buildings permit application will ask for the Public Way Use permit number supplied above. For additional information please contact the Buildings Department at (312) 744-3400.

Please return the completed Public Way Use application to City Hall - 121 N. LaSalle Street, Chicago, IL 60602 Room 800. The completed application package must include a copy of the completed DOB application and the Public Way Use application. The Public Way Use application must contain the Alderman's signature, site plans on 8 1/2 X 11 paper, photos of the item(s), the signed Acceptance letter and a copy of the insurance certificate. For additional information please contact BACP at 312-74-GOBIZ / 312-744-6249.





City of Chicago



Or2015-671

Office of the City Clerk

Document Tracking Sheet

| | |
|---------------------------------|--|
| Meeting Date: | 10/28/2015 |
| Sponsor(s): | Burnett (27) |
| Type: | Order |
| Title: | Issuance of permits for sign(s)/signboard(s) at 1255 W North Ave |
| Committee(s) Assignment: | Committee on Zoning, Landmarks and Building Standards |

ORDERED. That the Commissioner of the Building Department is hereby directed to issue a sign permit to: (Contractor's name and address)

All-Right Sign, Inc.
3628 Union Avenue
Steger IL. 60475.

For the erection of a sign / signboard over twenty-four (24) feet in height and / or over one hundred (100) square feet (in area of one face) at:

On-Premise / Business ID signs: indicate Business Name and Address
Off-Premise / Advertising signs: must indicate that it is for Advertising

Comcast Cable
1255 W. North Avenue
Chicago IL. 60642.

Dimensions: 11'4" H x 35'0" W.

Height above grade: 27' to top of sign

Such signs shall comply with all provisions of Title 17 of the Chicago Zoning Ordinance and all other applicable provisions of the Municipal Code of the City of Chicago governing the construction and maintenance of outdoor signs, sign boards and structures

Walter Buntz
Alderman, Ward



City of Chicago



Or2015-672

Office of the City Clerk

Document Tracking Sheet

| | |
|---------------------------------|---|
| Meeting Date: | 10/28/2015 |
| Sponsor(s): | Burnett (27) |
| Type: | Order |
| Title: | Issuance of permits for sign(s)/signboard(s) at 860 W
Evergreen Ave. - Signs 1 and 2 |
| Committee(s) Assignment: | Committee on Zoning, Landmarks and Building Standards |

Committee on Zoning, Landmarks and Building Standards

(signs)

ORDERED, That the Commissioner of Buildings is hereby directed to issue 1 sign permit to:


Aurora Sign
1100 Route 34
Aurora, IL 60504

For the erection of one (1) awning sign over 24 feet in height and/or over 100 square feet (in area of one face) at:

860 W Evergreen
Chicago, IL 60642

| | | | | |
|----|--|------------------------|--------|------------------------|
| #1 | Dimensions: length | <u>9 feet 5 inches</u> | height | <u>8 feet 8 inches</u> |
| | Height above grade/roof to top of sign | | | <u>30 feet</u> |
| | Total Square Foot Area | | | <u>82 square feet</u> |
| | Elevation | | | <u>South</u> |
| #2 | Dimensions: length | <u>9 feet 5 inches</u> | height | <u>8 feet 8 inches</u> |
| | Height above grade/roof to top of sign | | | <u>30 feet</u> |
| | Total Square Foot Area | | | <u>82 square feet</u> |
| | Elevation | | | <u>East</u> |

Such sign shall comply with all applicable provisions of TITLE 17 of the Chicago Zoning Ordinance and all other applicable provisions of the Municipal Code of the City of Chicago governing the construction and maintenance of outdoor signs, signboards and structures.


Walter Burnett, Jr.
Alderman, 27th Ward



City of Chicago



O2015-7845

Office of the City Clerk

Document Tracking Sheet

| | |
|---------------------------------|--|
| Meeting Date: | 10/28/2015 |
| Sponsor(s): | Santiago (31) |
| Type: | Ordinance |
| Title: | Issuance of permits for sign(s)/signboard(s) at 4900 N
Elston Ave |
| Committee(s) Assignment: | Committee on Zoning, Landmarks and Building Standards |

ORDINANCE

Be it ordained by the City of Chicago:

Section 1. That the Commissioner of Buildings is hereby authorized and directed to issue a sign permit to M-K Signs, Inc., 4900 N. Elston Avenue, Chicago, IL 60630, for the election of a sign/signboard over 24 feet in height and / or 100 square feet (in area of one face) at El Mitote, 4459 W. Belmont, Chicago, IL 60641 with the dimensions, height and square foot area:

AWNING


Dimensions: length: 74'0" height: 3'6"

Height above grade to top of sign: 14'0"

Total Square foot area: 185 square feet

Not with standing any provisions of Title 17 of the Municipal Code, of the City of Chicago (the Chicago Zoning Ordinance) to the contrary, the Commissioner of Buildings is hereby directed and authorized to issue a sign permit to the address referenced within this ordinance.

Section 2. This ordinance shall be in force and effect from and after its passage and due publication.



Milagros S. Santiago
Alderman, 31st Ward



CITY OF CHICAGO

DEPARTMENT OF BUILDINGS

Sign Permit Application

| | | | | | | | |
|--|---------------------------------|---|--------------|--|------------|---------|---|
| APPROVAL NUMBER | APPLICATION NUMBER
100582813 | ANNUAL FEE | WORK CODE | DRAWINGS ATTACHED <input type="checkbox"/> YES <input type="checkbox"/> NO | | | |
| DATE OF APPLICATION
02/25/2015 | | TYPE OF SIGN
AWNING | | | | | |
| ADDRESS OF SIGN
4459 W BELMONT AVE, 60641- | | LENGTH | FT
74 | IN
0 | HEIGHT | FT
3 | IN
6 |
| BUILDING | ORIGINAL PERMIT NUMBER | AREA | SQ FT
259 | WEIGHT | LBS
450 | | |
| TYPE OF PERMIT
NEW CONSTRUCTION (SIGN) | | SIGN HEIGHT ABOVE GRADE/ROOF
FT
10 | | | | | |
| PAYER OF ANNUAL INSPECTION
PEREZE, MIGUEL
4459 WEST BELMONT AVENUE
CHICAGO, IL 60641
(773)545-4444 | | SHAPE OF SIGN
REGULAR | | | | | |
| SIGN MANUFACTURER
M-K SIGNS, INC. | | SIGN WILL READ
EL MITOTE PLUS | | | | | |
| ADDRESS WHERE SIGN CAN BE SEEN PRIOR TO ERECTION | | NO OF LAMPS | | | | | TOTAL WATTAGE |
| TICKET NUMBER
0 | | REINSPECTION CONTROL NUMBER | | | | | TYPE OF LAMP |
| TYPE OF SUPPORT FOR SIGN
BUILDING | | NO OF BALLAST/TRANSFORMERS | | | | | INPUT OF TRANSFORMERS |
| SIGN BOARD SUPPORT MEMBERS
STEEL | | CONTRACTOR WILL INSTALL | | | | | <input checked="" type="checkbox"/> FEEDERS
<input checked="" type="checkbox"/> CUSTOMER LEADS |
| ANNUAL FEE | | TYPE OF SWITCH | | | | | |
| CONSTRUCTION FEE | | LOCATION OF SWITCH | | | | | |
| 1017 B FEE | | SIGN LOCATION
EL MITOTE GROCERY AWNING | | | | | |
| TOTAL FEE | | Check # for Zoning | | | | | |
| AMOUNT PAID | | Check # for DCAP | | | | | |
| BALANCE DUE | | | | | | | |

The undersigned certify that the statements in this application are true and correct and that all work done under the proposed permit will conform to the requirements of the Chicago Municipal Code

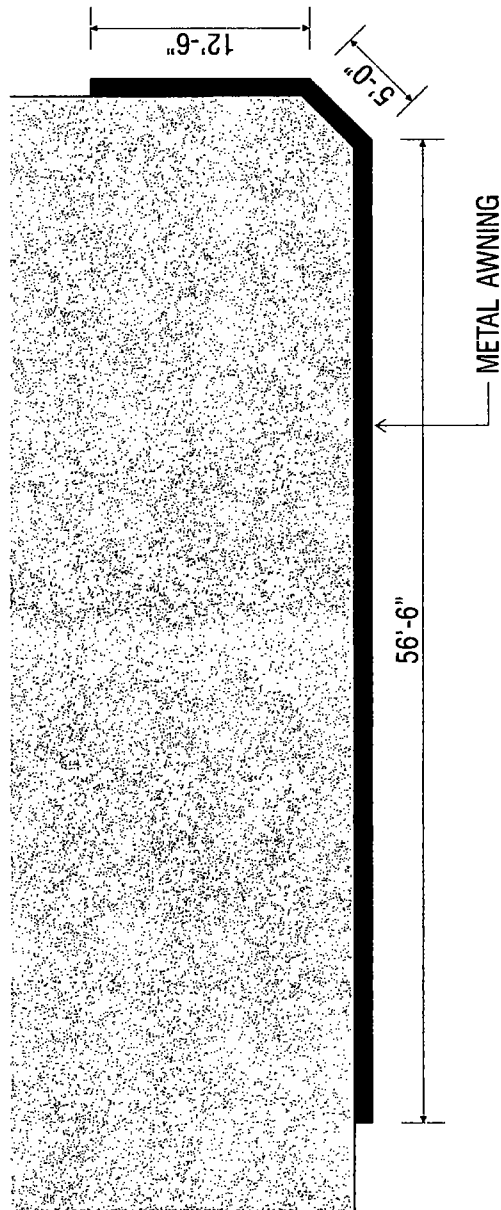
| | | | |
|----------------------|---|-----------|------------------|
| ELECT CONTR | REG NO | BOND NO | REG NO
E05834 |
| ADDRESS | SIGN ERECTOR
M-K SIGNS, INC | SIGNER | |
| SUPERVISOR SIGNATURE | ADDRESS
4900 N. ELSTON AVE.
CHICAGO, IL 60630 | SIGNATURE | |

The permit issued on this application will authorize only signs here applied for. If other signs are to be erected they must be covered by additional permits.

City of Chicago
Rahm Emanuel, MayorDepartment of Buildings
Felicia Davis, Commissioner

| | |
|--|--|
| TYPE OF BUSINESS
COMMERCIAL Other: _____
Name: CARNICERIA & FRUTS EL MITOTE
LIC #: _____
Renewal Date: APR 22 2015 | SIGN BOND REQUIRED? <input type="checkbox"/> YES
COUNCIL ORDER REQUIRED <input checked="" type="checkbox"/> YES
IS SPECIAL PERMISSION REQUIRED FROM CHIEF ELECTRICAL
<input type="checkbox"/> YES
IF YES, ATTACH LETTER OF REQUEST |
| Projects Over:
<input checked="" type="checkbox"/> Private Property
<input checked="" type="checkbox"/> Public Way Grant Permit #: 1117968
<input type="checkbox"/> Planned Development/Manufacturing PMD/PD# _____
Zoning District: C1 Other: _____ | TIME STAMP |
| TYPE OF SIGN
<input type="checkbox"/> ADVERTISING <input type="checkbox"/> ILLUMINATE <input type="checkbox"/> MOVEABLE
<input checked="" type="checkbox"/> BUSINESS <input type="checkbox"/> FLASHING | SIGN CLERK _____ APPROVED FOR PERMIT _____ |
| TOTAL STREET FRONTAGE OF LOT (IN FEET) 185
TOTAL AREA OF NEW SIGN (SQ FT) 259
TOTAL AREA OF ALL SIGNS ON LOT (SQ FT) 1
HEIGHT OF SIGN ABOVE GRADE (TO TOP) 13ft 6in | REMARKS |
| DISTANCE OF CURB LINE OUTER EDGE (ft) 11
DISTANCE OF STRUCTURE INNER EDGE (ft) 12
DISTANCE FROM (ft)
A PUBLIC PARK (OVER 10 ACRES) _____
B EXPRESSWAY (IF LESS THAN 1,000 FT) _____
C RESIDENCE DISTRICT (ADVERTISING SIGNS ONLY) _____ | <div style="border: 2px solid black; padding: 10px; text-align: center; margin: 20px;"> APPROVED
 MAY 14 2015
 P. McCWAY US </div> |
| IF REPLACEMENT SIGN OR CHANGE OF FACE, WHAT DOES THE EXISTING SIGN READ?
Original Payee: _____
Landmark Hold: <input type="checkbox"/> Status: _____ | |
| ZONING (OFFICE USE ONLY)
<div style="text-align: center; margin-top: 20px;"> CONFORMS
 TO ZONING ORDINANCE
 <small>This Approval of Application for signs shall not be held to permit or be an approval of any violation of the provisions.</small>
 JUN 11 2015

 <small>of the Chicago Zoning Ordinance, or any other requirements of the Municipal Code of the City of Chicago</small>
 ZONING ADMINISTRATOR </div> | |



3/4" = 1'-0"

3/32" = 1'-0"

DATE: _____

M-K SIGNS
CHICAGO

4900 N. ELSTON AVE
CHICAGO, IL 60630

773-515-4444 // FAX 773-543-9273
EMAIL: Anthony.Cilia@Yahoo.com
RCC@mk-signs.net

PUBLIC WAY USE UNIT: PERMIT INFORMATION SHEET

03/20/2015 - Stan Adams

| | |
|-----------------------|---|
| DBA Name | <u>CARNICERIA&FRUTERIA EL MITOTE</u> |
| Location | <u>4459 W. BELMONT AVE.</u> |
| Zip Code | <u>60641</u> |
| Account Number | <u>17160</u> |
| Site Number | <u>1</u> |
| Area | <u>PERMIT</u> |
| Permit Type | <u>AWN</u> |
| Permit Number | <u>1117968</u> |

Next steps: Department of Buildings – Permit process for signs

Your Public Way Use permit number is shown above. This number is to be used for each item on your DOB application and is needed for the Buildings (DOB) online sign application located @ www.cityofchicago.org/buildings. All signs, canopies, banners, marquees and awnings require a buildings permit. Only a licensed sign erector may apply for the Buildings permit online. The Buildings permit application will ask for the Public Way Use permit number supplied above. For additional information please contact the Buildings Department at (312) 744-3400.

Please return the completed Public Way Use application to City Hall - 121 N. LaSalle Street, Chicago, IL 60602 Room 800. The completed application package must include a copy of the completed DOB application and the Public Way Use application. The Public Way Use application must contain the Alderman's signature, site plans on 8 1/2 X 11 paper, photos of the item(s), the signed Acceptance letter and a copy of the insurance certificate. For additional information please contact BACP at 312-74-GOBIZ / 312-744-6249.



City of Chicago



Or2015-663

Office of the City Clerk

Document Tracking Sheet

| | |
|---------------------------------|---|
| Meeting Date: | 10/28/2015 |
| Sponsor(s): | Pawar (47) |
| Type: | Order |
| Title: | Issuance of permits for sign(s)/signboard(s) at 3940 N Ravenswood Ave - Signs 1 and 2 |
| Committee(s) Assignment: | Committee on Zoning, Landmarks and Building Standards |

Committee on Zoning, Landmarks and Building Standards

(Signs)

ORDERED, That the Commissioner of Buildings is hereby directed to issue 2 sign permits to:

South Water Signs
934 N Church St
Elmhurst, IL 60126

For the erection of two (2) wall signs over 24 feet in height and/or over 100 square feet (in area of one face) at:

3940 N Ravenswood
Chicago, IL 60613

| | | | | |
|----|--|-------------------------|------------------------|----------------------|
| #1 | Dimensions: length | <u>11 feet 6 inches</u> | height | <u>3 feet 1 inch</u> |
| | Height above grade/roof to top of sign | | <u>36 Feet</u> | |
| | Total Square Foot Area | | <u>35 square feet</u> | |
| | Elevation | | <u>South Elevation</u> | |
| #2 | Dimensions: length | <u>11 feet 6 inches</u> | height | <u>3 feet 1 inch</u> |
| | Height above grade/roof to top of sign | | <u>37 Feet</u> | |
| | Total Square Foot Area | | <u>35 square feet</u> | |
| | Elevation | | <u>East Elevation</u> | |

Such sign shall comply with all applicable provisions of TITLE 17 of the Chicago Zoning Ordinance and all other applicable provisions of the Municipal Code of the City of Chicago governing the construction and maintenance of outdoor signs, signboards and structures.



Aranya Pawar
Alderman, 47th Ward



City of Chicago



O2015-7837

Office of the City Clerk

Document Tracking Sheet

| | |
|---------------------------------|--|
| Meeting Date: | 10/28/2015 |
| Sponsor(s): | Dowell (3) |
| Type: | Ordinance |
| Title: | Vacation of public alley bounded by S Michigan Ave, E 22nd St, S Indiana Ave and E 23rd St |
| Committee(s) Assignment: | Committee on Transportation and Public Way |

COMMERCIAL ORDINANCE

WHEREAS, the City of Chicago ("City") is a home rule unit of local government pursuant to Article VII, Section 6 (a) of the 1970 constitution of the State of Illinois and, as such, may exercise any power and perform any function pertaining to its government and affairs; and

WHEREAS, the properties at 2207-2215 S. Michigan Avenue and 2206-2218 S. Indiana Avenue are owned by Michigan Cermak Indiana LLC; and

WHEREAS, Michigan Cermak Indiana LLC proposes to use the portion of the alley to be vacated herein for construction of a hotel; and

WHEREAS, the City Council of the City of Chicago, after due investigation and consideration, has determined that the nature and extent of the public use and the public interest to be subserved is such as to warrant the vacation of part of public alley, described in the following ordinance; now therefore,

BE IT ORDAINED BY THE CITY COUNCIL OF THE CITY OF CHICAGO:

SECTION 1.

TO BE DEDICATED:

THE SOUTH 20 FEET OF THE NORTH 99.58 FEET OF THE EAST 1/2 OF BLOCK 4 (EXCEPT THAT PART TAKEN FOR 22nd STREET AND FOR ALLEY) IN CANAL TRUSTEE'S SUBDIVISION OF THE WEST 1/2 OF SECTION 27, TOWNSHIP 39 NORTH, RANGE 14, EAST OF THE THIRD PRINCIPAL MERIDIAN, RECORDED SEPTEMBER 4, 1848 ANTE—FIRE AND RERECORDED SEPTEMBER 24, 1877 AS DOCUMENT NUMBER 151615, IN COOK COUNTY, ILLINOIS, SAID PARCEL CONTAINING 3,205.00 SQUARE FEET, 0.0736 ACRES, MORE OR LESS as shaded and legally described by the words "HEREBY DEDICATED FOR PUBLIC ALLEY" on the Plat of Dedication hereby attached as Exhibit A

TO BE VACATED:

THAT PART OF A NORTH—SOUTH 20 FOOT WIDE PUBLIC ALLEY LYING SOUTH OF AND ADJOINING THE SOUTH LINE OF EAST 22nd STREET (CERMAK ROAD) AS WIDENED BY ORDINANCE PASSED APRIL 12, 1922, ORDER OF POSSESSION COUNTY COURT FEBRUARY 2, 1927 GENERAL NUMBER 47729; LYING WEST OF AND ADJOINING THAT PART OF THE EAST 1/2 OF BLOCK 4 (EXCEPT THAT PART TAKEN FOR 22nd STREET AND FOR ALLEY) IN CANAL TRUSTEE'S SUBDIVISION OF THE WEST 1/2 OF SECTION 27, TOWNSHIP 39 NORTH, RANGE 14 EAST, RECORDED SEPTEMBER 4, 1848 ANTE—FIRE AND RERECORDED SEPTEMBER 24, 1877 AS DOCUMENT NUMBER 151615; LYING EAST OF AND ADJOINING LOTS 2, 3 AND THAT PART OF LOT 4 IN ASSESSORS

DIVISION, OF OTHER LANDS AND INCLUDING, THE WEST PART OF BLOCK 4 IN THE WEST 1/2 OF SECTION 27, TOWNSHIP 39 NORTH, RANGE 14 EAST, RECORDED DECEMBER 16, 1865 AS DOCUMENT NUMBER 106483, ANTE—FIRE; AND LYING NORTH OF AND ADJOINING THE WESTERLY EXTENSION OF THE NORTH LINE OF THE SOUTH 20 FEET OF THE NORTH 99.58 FEET OF SAID EAST 1/2 OF BLOCK 4 (EXCEPT THAT PART TAKEN FOR 22nd STREET AND FOR ALLEY) IN CANAL TRUSTEE'S SUBDIVISION OF THE WEST 1/2 OF SECTION 27, TOWNSHIP 39 NORTH, RANGE 14 EAST OF THE THIRD PRINCIPAL MERIDIAN, IN COOK COUNTY, ILLINOIS, SAID PARCEL CONTAINING 1,591.60 SQUARE FEET, 0.0365 ACRES,, MORE OR LESS as shaded and legally described by the words " HERBY VACATED" on the Plat of Vacation hereto attached as Exhibit B, both of which drawings for greater clarity are hereby made a part of this ordinance, be and the same vacation area is hereby closed, inasmuch as the same is no longer required for public use and the public interest will be subserved by such vacation and dedication.

SECTION 2. The City of Chicago hereby reserves for the benefit of The Peoples Gas Light and Coke Co. an easement to operate, maintain, repair, renew and replace existing underground facilities and to construct new facilities in all of the area to be vacated, with the right of ingress and egress at all times for any and all such purposes. It is further provided that no buildings or other structures shall be erected on said easement herein reserved for The Peoples Gas Light and Coke Co. or other use made of the said area which would interfere with the construction, operation, maintenance, repair, removal, or replacement of said facilities, or the construction of additional facilities. Any future vacation-beneficiary prompted relocation of Peoples Gas facilities lying within the area being vacated will be accomplished by Peoples Gas, and done at the expense of beneficiary of the vacation.

SECTION 3 The City of Chicago hereby reserves for the benefit of Commonwealth Edison, AT&T/SBC, RCN, and Comcast and their successors or assigns, a non-exclusive utility easement to operate, maintain, construct, replace and renew overhead wires, poles, and associated equipment and underground conduit, cables, and associated equipment for the transmission and distribution of electrical energy, telephonic and associated services under, over and along the alley herein vacated, with the right of ingress and egress. The grade of the vacated public way shall not be altered in a manner so as to interfere with the operation and maintenance of Commonwealth Edison, AT&T/SBC, RCN, and Comcast, facilities. No buildings, permanent structures or obstructions shall be placed over Commonwealth Edison, AT&T/SBC, RCN and/or Comcast facilities without express written release of easement by the involved utility. Any future vacation-beneficiary prompted relocation of Commonwealth Edison, AT&T/SBC, RCN, and/or Comcast facilities lying within the area herein vacated shall be completed by the involved utility and be done at the expense of beneficiary of the vacation.

SECTION 4. The vacation herein provided for is made upon the express condition that within 180 days after the passage of this ordinance, Michigan Cermak Indiana LLC shall deposit in the City Treasury of the City of Chicago, a sum sufficient to defray the costs of removing paving and curb returns, constructing sidewalk and curb at the entrance to that part of the alley hereby vacated, and constructing the newly dedicated public alley, in accordance with the most current version of the Chicago Department of Transportation's Regulations for Opening, Repair and Construction in the Public Way and its appendices, and in agreement with the executed Duty to Build Agreement attached herein and made a part of this ordinance as


Exhibit C.

SECTION 5. The vacation herein provided for is made upon the express condition that within 180 days after the passage of this ordinance, Michigan Cermak Indiana LLC shall pay or cause to be paid to the City of Chicago as compensation for the benefits which will accrue to the owner of the property abutting said part of public alley hereby vacated the sum _____ dollars (\$ _____), which sum in the judgment of this body will be equal to such benefits.

SECTION 6. The vacation herein provided for is made upon the express condition that within one hundred eighty (180) days after the passage of this ordinance, Michigan Cermak Indiana LLC shall file or cause to be filed for record in the Office of the Recorder of Deeds of Cook County, Illinois a certified copy of this ordinance, together with the corresponding full sized plat as approved by the Superintendent of Maps and Plats.


SECTION 7. This ordinance shall take effect and be in force from and after its passage. The vacation shall take effect and be in force from and after its recording.

Vacation and Dedication Approved:




Rebekah Scheinfeld
Commissioner of Transportation

Approved as to Form and Legality



Richard Wendy
Deputy Corporation Counsel



Honorable Pat Dowell
Alderman, 3rd Ward

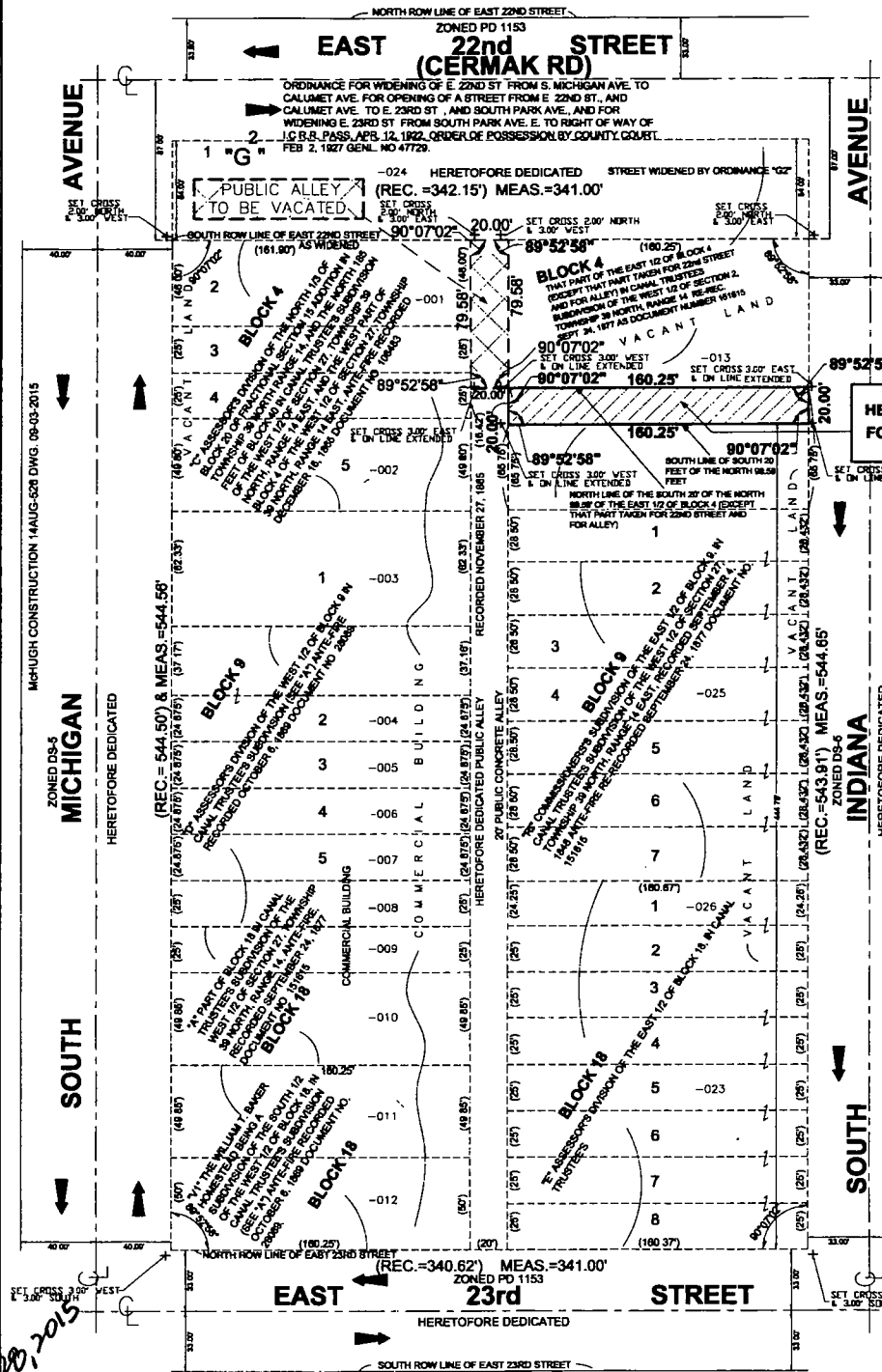
PLAT OF DEDICATION

LEGAL DESCRIPTION

THE SOUTH 20 FEET OF THE NORTH 99.58 FEET OF THE EAST 1/2 OF BLOCK 4 (EXCEPT THAT PART TAKEN FOR 22ND STREET AND FOR ALLEY) IN CANAL TRUSTEE'S SUBDIVISION OF THE WEST 1/2 OF SECTION 27, TOWNSHIP 39 NORTH, RANGE 14, EAST OF THE THIRD PRINCIPAL MERIDIAN, RECORDED SEPTEMBER 4, 1848 ANTE-FIRE AND RERECORDED SEPTEMBER 24, 1877 AS DOCUMENT NUMBER 151615, IN COOK COUNTY, ILLINOIS, SAID PARCEL CONTAINING 3,205.00 SQUARE FEET, 0.0736 ACRES, MORE OR LESS

SAID PARCEL CONTAINS:
3,205.00 SQUARE FEET MORE OR LESS
0.0737 ACRES MORE OR LESS

SCALE 1"=30'



| AFFECTED PINS | LOT (S) | EXISTING CONDITIONS |
|-------------------|---|---------------------|
| 17-27-102-013-000 | THAT PART OF THE EAST 1/2 OF BLOCK 4 (EXCEPT THAT PART TAKEN FOR 22ND STREET AND FOR ALLEY) IN CANAL TRUSTEE'S SUBDIVISION OF THE WEST 1/2 OF SECTION 27, TOWNSHIP 39 NORTH, RANGE 14, RE-REC. SEPT. 24, 1877 AS DOCUMENT NUMBER 151615 | |

SURVEYOR'S NOTES/LEGEND

THE ZONING CLASSIFICATION OF THE "TO BE DEDICATED" PROPERTY SHOWN HEREON IS DS-5 AS DELINEATED ON THE CITY OF CHICAGO, DEPARTMENT OF ZONING WEBSITE.

THE SURVEYOR HAS NOT RESEARCHED THE APPLICABLE ZONING, BUILDING CODES, SETBACKS OR SPECIFIC USES ALLOWED WITH THIS ZONING CLASSIFICATION. CONTACT THE CITY OF CHICAGO.

DEPARTMENT OF ZONING, CITY HALL 121 NORTH LASALLE STREET ROOM 905, CHICAGO, ILLINOIS (312) 744-8317, FAX (312) 744-8552 FOR CERTIFICATION, VERIFICATION AND SPECIFIC MATTERS PERTAINING TO THE ABOVE NOTED ZONING CLASSIFICATION.

ZONING DS-5
LAST DATE OF FIELD WORK 8/25/14

NOTE-- MONUMENTS SET

COMPARE ALL POINTS BEFORE BUILDING. NO IMPROVEMENTS SHOULD BE MADE ON THE BASIS OF THIS PLAT ALONE.

CRITICAL FIELD MONUMENTATION SHOULD BE ESTABLISHED PRIOR TO THE COMMENCEMENT OF ANY AND ALL CONSTRUCTION.

PLEASE REFER TO DEED, TITLE POLICY AND/OR LOCAL ORDINANCES FOR BUILDING LINE RESTRICTIONS AND/OR EASEMENTS NOT SHOWN HEREON. PLEASE CHECK LEGAL DESCRIPTION WITH DEED AND IMMEDIATELY REPORT ANY DISCREPANCY TO THE SURVEYOR FOR EXPLANATION AND/OR CORRECTION.

ALL DIMENSIONS AND MEASUREMENTS ARE SHOWN IN FEET AND DECIMAL PARTS THEREOF, AND ARE CORRECTED TO A TEMPERATURE OF 62 DEGREES FAHRENHEIT.

NO DIMENSIONS SHOULD BE ASSUMED BY SCALE MEASUREMENTS UPON THE PLAT OF SURVEYABLE DEPICTION.

UNLESS REQUESTED OTHERWISE (BY THE CLIENT OR HIS/HER AGENT) MONUMENTS OR WITNESS POINTS SHALL BE SET FOR ALL ACCESSIBLE CORNERS OF THE SURVEY.

REGARD TO BASIS OF BEARING ANGLES ARE USED BASED ON AN ASSUMED NORTH AND THE NORTH SOUTH RIGHT OF WAY LINES.

PREPARED FOR

McHUGH CONSTRUCTION COMPANY
c/o Richard Shaw, P.E.
1707 S. Michigan Avenue
Tel. (312) 521-0866 Chicago, Illinois 60618 Fax: (312) 431-0800

OWNER:

MICHIGAN CERMAK INDIANA, LLC, HEREBY CERTIFIES THAT IT IS THE OWNER OF THE PROPERTY DESCRIBED HEREON AND AS SUCH OWNER HAS CAUSED SAID PROPERTY TO BE SURVEYED FOR THE PURPOSE OF DEDICATING PUBLIC STREET (S)/ALLEY (S) AS SHOWN AND DEPICTED ON PLAT HEREON IN WITNESS THEREOF SAID MICHIGAN CERMAK INDIANA, LLC HAS CAUSED THIS CERTIFICATE TO BE SIGNED BY ITS DULY AUTHORIZED MANAGING MEMBER ON ITS BEHALF ON THIS DAY OF A.D. 2015.

BY:

NOTARY:

STATE OF ILLINOIS
COUNTY OF COOK

I, A NOTARY PUBLIC IN AND FOR SAID COUNTY IN THE STATE AFORESAID DO HEREBY CERTIFY THAT

ONE OF THE OWNERS OF LAND DESCRIBED IN THE FOREGOING PLAT APPEARED BEFORE ME THIS DAY IN PERSON AND ACKNOWLEDGED THAT HE EXECUTED THE SAID PLAT AS HIS FREE AND VOLUNTARY ACT FOR THE USES AND PURPOSES THEREIN SET FORTH.

DATE: SIGNATURE: SUBSCRIBED AND SWORN TO BEFORE ME THIS DAY OF

NOTARY PUBLIC

STREET CENTER LINE
PROPERTY BOUNDARY LINES
LOT LINES

PARCEL HEREBY DEDICATED FOR PUBLIC ALLEY

PARCEL TO BE VACATED

TRAFFIC FLOW ARROW

LEGEND:
(12.34) RECORDED DIMENSION
12.34 MICHIGAN REL. CANAL JOY
DOTTING X(0.01) C-100
RECORDED LOT CENTER LINES

STATE OF ILLINOIS
COUNTY OF COOK

I, L.R. PASS, P.L.S., DO HEREBY CERTIFY THAT I HAVE SURVEYED THE ABOVE AND SIGNED AND DELIVERED TO THE BEST OF MY KNOWLEDGE, INFORMATION AND BELIEF, THE PLAT HEREON DRAWN BY A REPRESENTATION OF SAID SURVEY.

THIS PROFESSIONAL SERVICE CONFORMS TO THE CURRENT ILLINOIS MINIMUM STANDARDS OF PRACTICE APPLICABLE TO BOUNDARY SURVEYS.

PROFESSIONAL LAND SURVEYOR NO. 033-000000-0000
DATE: 08/25/14
L.R. PASS, P.L.S.


CDOT #27-03-14-3677

CDOT #27-03-14-3677

CDOT #27-03-14-3677

CDOT #27-03-14-3677


CDOT #27-03-14-3677



LEGAL DESCRIPTION

SAID PARCEL CONTAINS.
1,591.60 SQUARE FEET MORE OR LESS
0.0365 ACRES MORE OR LESS

SCALE 1"=30'



SEPT. 28, 2015

(FOR PASS, PLS)
 Professional 1974 Services
 72 W. 145th St.
 d (772) 778-1705 Chicago, Illinois 60645, Fax: (772) 778-2143
 E-mail: jsp@compuserve.com
 DESJO'S FIRM NO 184-001444 EXP. DATE 04-30-17

| NO. | DATE | NO. | DATE | NO. | DATE | NO. | DATE |
|-----|--------|-----|--------|-----|--------|-----|--------|
| 1 | 1/1/74 | 2 | 1/1/74 | 3 | 1/1/74 | 4 | 1/1/74 |
| 5 | 1/1/74 | 6 | 1/1/74 | 7 | 1/1/74 | 8 | 1/1/74 |
| 9 | 1/1/74 | 10 | 1/1/74 | 11 | 1/1/74 | 12 | 1/1/74 |
| 13 | 1/1/74 | 14 | 1/1/74 | 15 | 1/1/74 | 16 | 1/1/74 |
| 17 | 1/1/74 | 18 | 1/1/74 | 19 | 1/1/74 | 20 | 1/1/74 |
| 21 | 1/1/74 | 22 | 1/1/74 | 23 | 1/1/74 | 24 | 1/1/74 |
| 25 | 1/1/74 | 26 | 1/1/74 | 27 | 1/1/74 | 28 | 1/1/74 |
| 29 | 1/1/74 | 30 | 1/1/74 | 31 | 1/1/74 | 32 | 1/1/74 |
| 33 | 1/1/74 | 34 | 1/1/74 | 35 | 1/1/74 | 36 | 1/1/74 |
| 37 | 1/1/74 | 38 | 1/1/74 | 39 | 1/1/74 | 40 | 1/1/74 |
| 41 | 1/1/74 | 42 | 1/1/74 | 43 | 1/1/74 | 44 | 1/1/74 |
| 45 | 1/1/74 | 46 | 1/1/74 | 47 | 1/1/74 | 48 | 1/1/74 |
| 49 | 1/1/74 | 50 | 1/1/74 | 51 | 1/1/74 | 52 | 1/1/74 |
| 53 | 1/1/74 | 54 | 1/1/74 | 55 | 1/1/74 | 56 | 1/1/74 |
| 57 | 1/1/74 | 58 | 1/1/74 | 59 | 1/1/74 | 60 | 1/1/74 |
| 61 | 1/1/74 | 62 | 1/1/74 | 63 | 1/1/74 | 64 | 1/1/74 |
| 65 | 1/1/74 | 66 | 1/1/74 | 67 | 1/1/74 | 68 | 1/1/74 |
| 69 | 1/1/74 | 70 | 1/1/74 | 71 | 1/1/74 | 72 | 1/1/74 |
| 73 | 1/1/74 | 74 | 1/1/74 | 75 | 1/1/74 | 76 | 1/1/74 |
| 77 | 1/1/74 | 78 | 1/1/74 | 79 | 1/1/74 | 80 | 1/1/74 |
| 81 | 1/1/74 | 82 | 1/1/74 | 83 | 1/1/74 | 84 | 1/1/74 |
| 85 | 1/1/74 | 86 | 1/1/74 | 87 | 1/1/74 | 88 | 1/1/74 |
| 89 | 1/1/74 | 90 | 1/1/74 | 91 | 1/1/74 | 92 | 1/1/74 |
| 93 | 1/1/74 | 94 | 1/1/74 | 95 | 1/1/74 | 96 | 1/1/74 |
| 97 | 1/1/74 | 98 | 1/1/74 | 99 | 1/1/74 | 100 | 1/1/74 |



James McHugh Construction Co.

1737 South Michigan Avenue

Chicago, Illinois 60616-1211

phone: 312.986.8000

fax: 312.431.8518

September 9, 2014

Ms. Rachel DeCorvo
Chicago Department of Transportation
30 N. LaSalle St., Room 500
Chicago, IL 60602

In re: James McHugh Construction Co.
Application for Vacation & Dedication
E. Cermak Rd., S. Michigan Ave., S. Indiana Ave., E. 23rd St.

Dear Ms. DeCorvo:

In support of my current application with the Chicago Department of Transportation's Maps and Plats unit, for a Dedication of my private property, I hereby state that I am the company agent for the applicant company involved in the project, and that I have the authority to agree to the below terms of the Dedication.

[Signature]
(initial)

I am aware that I am responsible for the construction of all public and private rights of way (streets, alleys, etc.) described on the Plat of Dedication.

[Signature]
(initial)

I further understand that all of the above (both public and private) must be built to City specifications as detailed in CDOT's Regulations for Openings, Construction and Repair in the Public Way.

[Signature]
(initial)

Lastly, I understand that the construction deposits will be required to assure that the work is done correctly. An inspection will be conducted by the City upon completion of the work. The City of Chicago reserves the right to require demolition and reinstallation of any facilities that are judged to be sub par or that do not adhere to the City's standards.

Signed: [Signature]Date: 9/10/14Printed name: PATRICK T SEERYTitle: CEOOrganization: JAMES McHUGH CONSTRUCTION COAddress: 1737 S MICHIGAN AVE Chicago Zip: 60614Phone/fax: 312-986-8000Email: PSEERY@mhughconstruction.comNotary: Lisa L. Clark

OFFICIAL SEAL
LISA L CLARK
NOTARY PUBLIC - STATE OF ILLINOIS
MY COMMISSION EXPIRES: 09/30/14



City of Chicago



O2015-7831

Office of the City Clerk

Document Tracking Sheet

| | |
|---------------------------------|--|
| Meeting Date: | 10/28/2015 |
| Sponsor(s): | Ramirez-Rosa (35) |
| Type: | Ordinance |
| Title: | Vacation of public alley(s) in area bounded by N Spaulding Ave, N Milwaukee Ave, N Sawyer Ave and W Wrightwood Ave |
| Committee(s) Assignment: | Committee on Transportation and Public Way |

COMMERCIAL ORDINANCE

WHEREAS, the City of Chicago ("City") is a home rule unit of local government pursuant to Article VII, Section 6 (a) of the 1970 constitution of the State of Illinois and, as such, may exercise any power and perform any function pertaining to its government and affairs; and

WHEREAS, the properties at 2702-2734 N. Milwaukee Avenue, 2713-2723 N. Spaulding Avenue, 2659-2703 N. Spaulding Avenue and 2656-2658 N. Sawyer Avenue are owned by VPRE Real Holdings LLC, an Illinois Limited Liability Company ("VPRE Real Holdings, LLC"); and

WHEREAS, VPRE Real Holdings, LLC proposes to use the portion of the alleys to be vacated herein for off street parking; and

WHEREAS, the City Council of the City of Chicago, after due investigation and consideration, has determined that the nature and extent of the public use and the public interest to be subserved is such as to warrant the vacation of part of public alleys, described in the following ordinance; now therefore,

BE IT ORDAINED BY THE CITY COUNCIL OF THE CITY OF CHICAGO:

SECTION 1. THAT PART OF A NORTHWESTERLY-SOUTHEASTERLY 16 FOOT PUBLIC ALLEY LYING NORTHWESTERLY AND ADJOINING THAT PART OF SAID ALLEY AS VACATED BY ORDINANCE PASSED MARCH 21, 1923, RECORDED APRIL 27, 1923, AS DOCUMENT NUMBER 7902153, AND LYING SOUTHEASTERLY AND ADJOINING THE EAST RIGHT-OF-WAY LINE OF NORTH SPAULDING AVENUE, TOGETHER WITH A PARCEL OF LAND AS DEDICATED FOR PUBLIC ALLEYS OF PART OF LOTS 2 AND 5 IN GARRETT'S THIRD LOGAN SQUARE SUBDIVISION RECORDED APRIL 27, 1923, AS DOCUMENT NUMBER 7902152, IN THE EAST HALF OF THE SOUTHEAST QUARTER OF SECTION 25, TOWNSHIP 40 NORTH, RANGE 13 EAST OF THE THIRD PRINCIPAL MERIDIAN, MORE PARTICULARLY DESCRIBED AS FOLLOWS: BEGINNING AT A POINT ON THE WEST LINE OF SAID LOT 2 IN GARRETT'S SUBDIVISION THAT IS 59 FEET 3-1/2 INCHES SOUTH OF THE NORTHWEST CORNER OF SAID LOT 2; THENCE NORTH 88°43'04" EAST 70.22 FEET TO A POINT ON THE NORTHEAST LINE OF SAID LOT 2 THAT IS 92 FEET 1-1/8 INCHES SOUTHWEST OF SAID NORTHWEST CORNER OF LOT 2; THENCE NORTH 38°47'40" EAST, PERPENDICULAR TO SAID NORTHEAST LINE, 16.00 FEET; THENCE NORTH 51°12'20" WEST 105.67 FEET TO THE EAST LINE OF NORTH SPAULDING AVENUE; THENCE SOUTH 1°31'31" EAST, ALONG SAID EAST LINE, 80.28 FEET TO THE POINT OF BEGINNING; ALL IN COOK COUNTY, ILLINOIS AND CONTAINING 3664 SQUARE FEET (0.084 ACRE), MORE OR LESS, THEREIN.

as shaded and legally described by the words "HEREBY VACATED" on the plat hereto attached as Exhibit A, which drawing for greater clarity, is hereby made a part of this ordinance, be and the same is hereby vacated and closed, inasmuch as the same is no longer required for public use and the

public interest will be subserved by such vacations.

SECTION 2. The City of Chicago hereby reserves for the benefit of Commonwealth Edison and its successors or assigns, a non-exclusive utility easement to operate, maintain, construct, replace and renew overhead wires, poles, and associated equipment and underground conduit, cables, and associated equipment for the transmission and distribution of electrical energy, telephonic and associated services under, over and along the alleys herein vacated, with the right of ingress and egress. The grade of the vacated public way shall not be altered in a manner so as to interfere with the operation and maintenance of Commonwealth Edison facilities. No buildings, permanent structures or obstructions shall be placed over Commonwealth Edison facilities without express written release of easement by the utility. Any future vacation-beneficiary prompted relocation of Commonwealth Edison facilities lying within the area being vacated will be accomplished by Commonwealth Edison, and done at the expense of beneficiary of the vacation.

SECTION 3. The vacation herein provided for is made upon the express condition that within 180 days after the passage of this ordinance, the VPRE Real Holdings, LLC shall deposit in the City Treasury of the City of Chicago, a sum sufficient to defray the costs of removing paving and curb returns, and constructing sidewalk and curb at the entrance to that part of the alley(s) hereby vacated, in accordance with current Department of Transportation's Regulations for Opening, Repair and Construction in the Public Way and its appendices.

SECTION 4. The vacation herein provided for is made upon the express condition that within 180 days after the passage of this ordinance, VPRE Real Holdings, LLC shall pay or cause to be paid to the City of Chicago as compensation for the benefits which will accrue to the owner of the property abutting said part of public alleys hereby vacated the sum _____ dollars (\$ _____), which sum in the judgment of this body will be equal to such benefits.

SECTION 5. The vacation herein provided for is made upon the express condition that within one hundred eighty (180) days after the passage of this ordinance, VPRE Real Holdings, LLC shall file or cause to be filed for record in the Office of the Recorder of Deeds of Cook County, Illinois a certified copy of this ordinance, together with the corresponding full sized plat as approved by the Superintendent of Maps and Plats.

SECTION 6. This ordinance shall take effect and be in force from and after its passage. The vacation shall take effect and be in force from and after its recording.

Vacations Approved:



Rebekah Scheinfeld
Commissioner of Transportation

Approved as to Form and Legality



Richard Wendy
Deputy Corporation Counsel



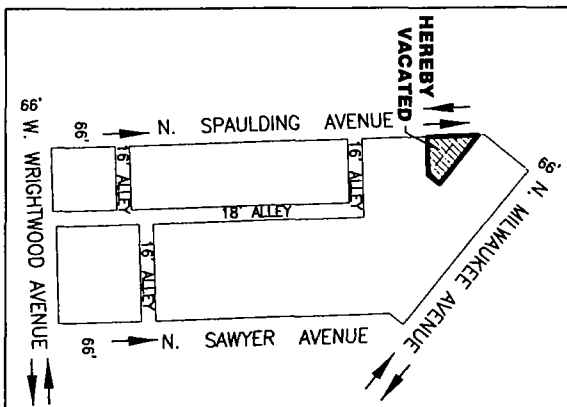
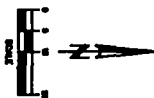
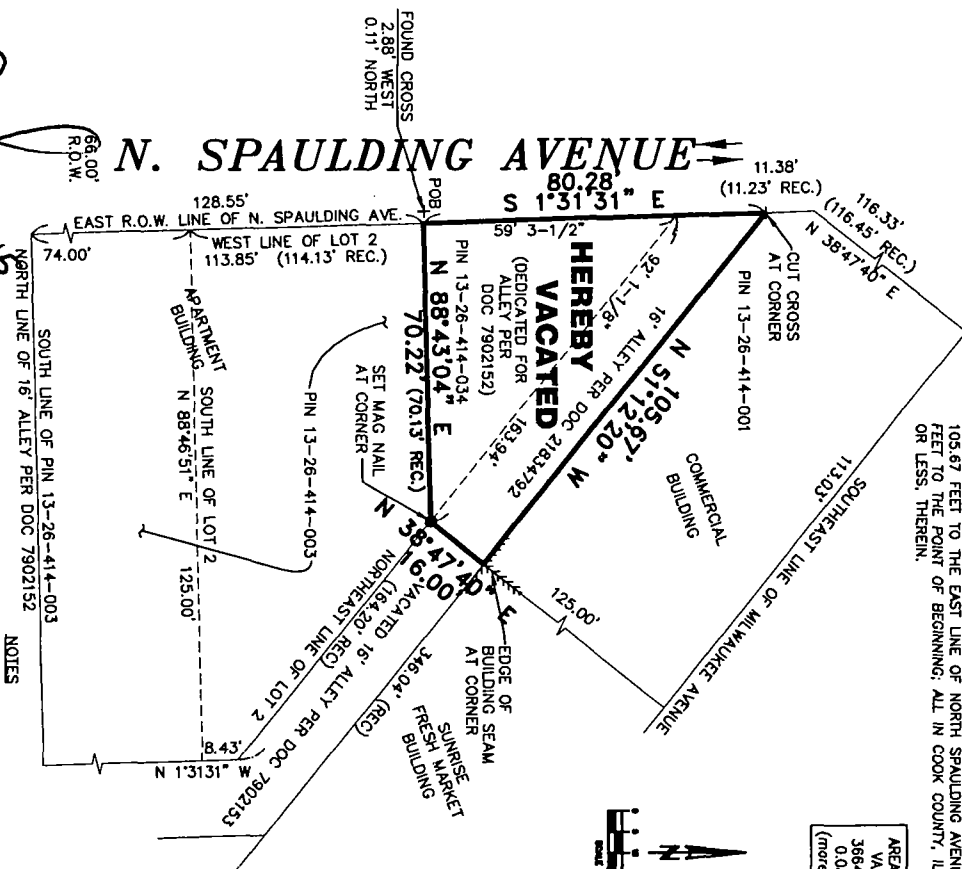
Honorable Carlos Ramirez Rosa
Alderman, 35th Ward

PLAT OF VACATION

PIN: 13-26-414-034


THAT PART OF A NORTHWESTERLY-SOUTHEASTERLY 16 FOOT PUBLIC ALLEY LYING NORTHWESTERLY AND ADJOINING THAT PART OF SAID ALLEY AS VACATED BY ORDINANCE PASSED MARCH 21, 1923, AS DOCUMENT NUMBER 7902153, AND LYING SOUTHEASTERLY AND ADJOINING THE EAST RIGHT-OF-WAY LINE OF NORTH SPAULDING AVENUE, TOGETHER WITH A PARCEL OF LAND AS DEDICATED FOR PUBLIC ALLEYS OF PART OF LOTS 2 AND 5 IN GARRETT'S THIRD LOGAN SQUARE SUBDIVISION RECORDED APRIL 27, 1923, AS DOCUMENT NUMBER 7902152, IN THE EAST HALF OF THE SOUTHEAST QUARTER OF SECTION 25, TOWNSHIP 40 NORTH, RANGE 13 EAST OF THE THIRD PRINCIPAL MERIDIAN, MORE PARTICULARLY DESCRIBED AS FOLLOWS: BEGINNING AT A POINT ON THE WEST LINE OF SAID LOT 2 IN GARRETT'S SUBDIVISION THAT IS 59 FEET 3-1/2 INCHES SOUTH OF THE NORTHWEST CORNER OF SAID LOT 2; THENCE NORTH 88°43'04" EAST 70.22 FEET TO A POINT ON THE NORTHEAST LINE OF SAID LOT 2 THAT IS 92 FEET 1-1/8 INCHES SOUTHWEST OF SAID NORTHWEST CORNER OF LOT 2; THENCE NORTH 38°47'40" EAST, PERPENDICULAR TO SAID NORTHEAST LINE, 16.00 FEET; THENCE NORTH 51°12'20" WEST 105.67 FEET TO THE EAST LINE OF NORTH SPAULDING AVENUE, THENCE SOUTH 1°31'31" EAST, ALONG SAID EAST LINE, 80.28 FEET TO THE POINT OF BEGINNING, ALL IN COOK COUNTY, ILLINOIS AND CONTAINING 3664 SQUARE FEET (0.084 ACRE), MORE OR LESS, THEREIN.

AREA TO BE
VACATED
3664 SQ. FT.
(0.084 AC.
(more or less))



- LEGEND
- BUILDING WALL
- THINNING FLOOR ARROW
- AREA HEREBY VACATED
- BOUNDARY LINE
- RIGHT OF WAY LINE
- LOT LINE

STATE OF ILLINOIS
COUNTY OF COOK
FIELD WORK COMPLETED 8/29/19
THIS INSTRUMENT, SPACE CONFORMS TO THE
CURRENT LAND STANDARDS FOR A BOUNDARY SURVEY.
DATED: 10/24/18



LANDMARK

ENGINEERING LLC
DESIGN PLAN REGISTRATION NO. 184-000577
EXPIRATION DATE: 4/30/2017

PREPARED FOR:
TELLEZ & ASSOCIATES, INC.
2342 NORTH DAMEN AVENUE
CHICAGO, IL 60647
PREPARED BY: & WLL, PC
7808 WEST 103RD STREET
PALOS HILLS, ILLINOIS 60465-1529
Phone (708) 599-3737
PROJECT NO. 15-04-004-VAC-R4

C.D.O.T. No. 26-35-15-3705



City of Chicago



O2015-7833

Office of the City Clerk

Document Tracking Sheet

| | |
|---------------------------------|---|
| Meeting Date: | 10/28/2015 |
| Sponsor(s): | Ramirez-Rosa (35) |
| Type: | Ordinance |
| Title: | Vacation of portion of N Avondale Ave bounded by N Kimball Ave, W Henderson St, N Drake Ave and Chicago & Northwestern Railroad |
| Committee(s) Assignment: | Committee on Transportation and Public Way |

INTERGOVERNMENTAL ORDINANCE

WHEREAS, the City of Chicago ("City") is a home rule unit of local government pursuant to Article VII, Section 6 (a) of the 1970 constitution of the State of Illinois and, as such, may exercise any power and perform any function pertaining to its government and affairs; and

WHEREAS, the properties at 3372-3384 N. Avondale Avenue, are owned by Northeastern Illinois University, a State of Illinois public institution; and

WHEREAS, Northeastern Illinois University proposes to use the portion of the street to be vacated for campus parking; and

WHEREAS, The City Council of the City of Chicago, after due investigation and consideration, has determined that the nature and extent of public use and the public interest to be subserved is such as to warrant the vacation of part of the public street described in the following ordinance; now, therefore,

BE IT ORDAINED BY THE CITY COUNCIL OF THE CITY OF CHICAGO:

SECTION 1. THAT PART OF NORTH AVONDALE AVENUE IN THE WEST 1/2 OF THE SOUTHEAST 1/4 OF SECTION 23, TOWNSHIP, 40 NORTH, RANGE 13, EAST OF THE THIRD PRINCIPAL MERIDIAN, DESCRIBED AS FOLLOWS: BEGINNING IN THE SOUTHWESTERLY LINE OF NORTH AVONDALE AVENUE, AS OPENED BY DOCUMENT NUMBER 1185670 RECORDED NOVEMBER 15, 1889, AND A LINE 589.49 FEET EAST OF AND PARALLEL TO THE EAST LINE OF NORTH DRAKE AVENUE, BEING ALSO THE SOUTHEAST CORNER OF THAT PART OF VACATED NORTH AVONDALE AVENUE RECORDED NOVEMBER 8, 2013 AS DOCUMENT NUMBER 1331219125; THENCE NORTH 00°00'00" EAST ALONG THE EASTERLY LINE OF SAID VACATION, A DISTANCE OF 44.69 FEET TO THE NORTHEAST CORNER THEREOF ; THENCE SOUTH 51°33'10" EAST, ALONG A LINE BEING PARALLEL TO THE SAID SOUTHWESTERLY LINE OF NORTH AVONDALE AVENUE, A DISTANCE OF 279.54 FEET TO THE NORTHWEST CORNER OF THAT PART OF VACATED NORTH AVONDALE AVENUE RECORDED FEBRUARY 3, 2014 AS DOCUMENT NUMBER 1403445030; THENCE SOUTH 38°26'50" WEST ALONG THE WESTERLY LINE OF SAID VACATION, A DISTANCE OF 35.00 FEET TO THE SOUTHWEST CORNER THEREOF, SAID CORNER ALSO BEING ON SAID SOUTHWESTERLY LINE OF NORTH AVONDALE AVENUE;

THENCE NORTH 51°33'10" WEST, ALONG THE SAID SOUTHWESTERLY LINE OF NORTH AVONDALE AVENUE, A DISTANCE OF 251.79 FEET TO THE POINT OF BEGINNING, IN COOK COUNTY, ILLINOIS, SAID PARCEL CONTAINING 9,297.5 SQUARE FEET OR 0.213 ACRES, MORE OR LESS as shaded and legally described by the words "HEREBY VACATED" on the plat hereto attached as Exhibit A, which drawing for greater clarity, is hereby made a part of this ordinance, be and the same is hereby vacated and closed, inasmuch as the same is no longer required for public use and the public interest will be subserved by such vacation.

SECTION 2. The City of Chicago hereby reserves the street herein vacated, as a right of way for an existing Water Department main and appurtenances thereto, and for the installation of any additional water mains and appurtenances which in the future may be located in the street as herein vacated, and for the maintenance, renewal, and reconstruction of such facilities, with the right of ingress and egress at all times upon reasonable notice. It is further provided that the City shall have 24 hour access and that no buildings or other structures shall be erected on the said right of way herein reserved, or other use made of said area, which in the judgment of the municipal officials having control of the aforesaid service facilities would interfere with the use, maintenance, renewal, or reconstruction of said facilities, or the construction of additional municipally-owned service facilities. It is further provided that any vacation beneficiary prompted adjustments to water facilities in the area to be vacated, and the repair, renewal or replacement of any private materials, or private property damaged in the area to be vacated as a result of the City exercising its easement rights shall be done at the beneficiary's expense.

SECTION 3. The City of Chicago hereby reserves the area herein vacated, as a right of way for existing Water Department sewers and sewer structures, for the installation of any additional sewers, sewer structures and appurtenances now located, or which in the future may be located in the street as herein vacated, and for the maintenance, renewal and reconstruction of such facilities. It is also provided that, the City shall have 24 hour access to the area to be vacated; that no buildings or other permanent structures shall be erected on said right of way herein reserved, or other use made of said area, which in the sole discretion and judgment of the respective municipal officials having control of the aforesaid service facilities, would interfere with the use, maintenance, renewal, or reconstruction of said facilities, or the construction of additional municipally-owned service facilities; and that all sewers structures shall be exposed to grade. It is further provided that any vacation beneficiary prompted adjustments to sewer facilities in the area to be vacated; and the repair, renewal or replacement of any private materials, or private property damaged in the area to be vacated as a result of the City exercising its easement rights shall be done at the expense of the beneficiary of the vacation.

SECTION 4. The City of Chicago hereby reserves for the benefit of The Peoples Gas Light and Coke Co. an easement to operate, maintain, repair, renew and replace existing underground facilities and to construct new facilities in the portion of the street herein vacated, with the right of ingress and egress at all times for any and all such purposes. It is further provided that no buildings or other structures shall be erected on said easement herein reserved for The Peoples Gas Light and Coke Co. or other use made of the said area which would interfere with the construction, operation, maintenance, repair, removal, or replacement of said

facilities, or the construction of additional facilities. Any future vacation beneficiary prompted relocation of Peoples Gas facilities lying within the area herein vacated shall be accomplished by Peoples Gas, and done at the expense of the beneficiary of the vacation.

SECTION 5. The City of Chicago hereby reserves for the benefit of The Peoples Gas Light and Coke Company the right to abandon in place all or any part of the existing gas mains, service piping, associated equipment and appurtenances and all or any portion of its equipment as many be located over, through, under, along and across the area herein vacated. It is further provided that all costs and expenses associated with the removal of any abandoned main, pipe, appurtenances, or equipment shall be borne exclusively by the beneficiary, its successors and assigns and not by The Peoples Gas Light and Coke Company

SECTION 6. The City of Chicago hereby reserves for the benefit of Commonwealth Edison its successors or assigns, a non-exclusive utility easement to operate, maintain, construct, replace and renew overhead wires, poles, and associated equipment and underground conduit, cables, and associated equipment for the transmission and distribution of electrical energy, telephonic and associated services under, over and along the portion of street herein vacated, with the right of ingress and egress. The grade of the vacated public way shall not be altered in a manner so as to interfere with the operation and maintenance of Commonwealth Edison facilities. No buildings, permanent structures or obstructions shall be placed over said Commonwealth facilities without express written release of easement by Commonwealth Edison. Any future vacation beneficiary prompted relocation of Commonwealth Edison facilities lying within the area herein proposed for vacation will be accomplished by Commonwealth Edison, and done at the expense of the beneficiary of the vacation.

SECTION 7. The vacation herein provided for is made upon the express condition that within one hundred eighty (180) days after the passage of this ordinance, Northeastern Illinois University shall file or cause to be filed for record in the Office of the Recorder of Deeds of Cook County, Illinois a certified copy of this ordinance, together with an attached plat as approved by the Superintendent of Maps and Plats.

SECTION 8. This ordinance shall take effect and be in force from and after its passage and publication. The vacation shall take effect and be in force from and after its recording. The vacation shall take effect and be in force from and after its recording.

Vacation Approved:



Rebekah Scheinfeld
Commissioner

Approved as to Form and Legality



Richard Wendy
Deputy Corporation Counsel



Honorable Carlos Ramirez Rosa
Alderman, 35th Ward

EXHIBIT "A"

PLAT OF VACATION

THAT PART OF NORTH AVONDALE AVENUE IN THE WEST 1/2 OF THE SOUTHEAST 1/4 OF SECTION 23, TOWNSHIP, 40 NORTH, RANGE 13, EAST OF THE THIRD PRINCIPAL MERIDIAN, DESCRIBED AS FOLLOWS:


BEGINNING IN THE SOUTHWESTERLY LINE OF NORTH AVONDALE AVENUE, AS OPENED BY DOCUMENT NUMBER 1185670 RECORDED NOVEMBER 15, 1889, AND A LINE 589.49 FEET EAST OF AND PARALLEL TO THE EAST LINE OF NORTH DRAKE AVENUE, BEING ALSO THE SOUTHEAST CORNER OF THAT PART OF VACATED NORTH AVONDALE AVENUE RECORDED NOVEMBER 8, 2013 AS DOCUMENT NUMBER 1331219125;

THENCE NORTH 00°00'00" EAST ALONG THE EASTERLY LINE OF SAID VACATION, A DISTANCE OF 44 69 FEET TO THE NORTHEAST CORNER THEREOF ,

THENCE SOUTH 51°33'10" EAST, ALONG A LINE BEING PARALLEL TO THE SAID SOUTHWESTERLY LINE OF NORTH AVONDALE AVENUE, A DISTANCE OF 279.54 FEET TO THE NORTHWEST CORNER OF THAT PART OF VACATED NORTH AVONDALE AVENUE RECORDED FEBRUARY 3, 2014 AS DOCUMENT NUMBER 1403445030;

THENCE SOUTH 38°26'50" WEST ALONG THE WESTERLY LINE OF SAID VACATION, A DISTANCE OF 35 00 FEET TO THE SOUTHWEST CORNER THEREOF, SAID CORNER ALSO BEING ON SAID SOUTHWESTERLY LINE OF NORTH AVONDALE AVENUE;


THENCE NORTH 51°33'10" WEST, ALONG THE SAID SOUTHWESTERLY LINE OF NORTH AVONDALE AVENUE, A DISTANCE OF 251.79 FEET TO THE POINT OF BEGINNING, IN COOK COUNTY, ILLINOIS, SAID PARCEL CONTAINING 9,297.5 SQUARE FEET OR 0.213 ACRES, MORE OR LESS



CITY-DEPT. OF FINANCE



COOK CO.



C.D.O.T.

Ref
Oct. 27, 2015

STATE OF ILLINOIS)
COUNTY OF COOK) S.S.

I, ROY G. LAWNICZAK, DO HEREBY CERTIFY THAT I HAVE PREPARED THE PLAT OF VACATION FOR THE PURPOSE SHOWN HEREON

THIS PROFESSIONAL SERVICE CONFORMS TO THE CURRENT ILLINOIS MINIMUM STANDARDS FOR A BOUNDARY SURVEY.

DIMENSIONS ARE SHOWN IN FEET AND DECIMALS AND ARE CORRECTED TO A TEMPERATURE OF 68° FAHRENHEIT

MELROSE PARK, ILLINOIS, OCTOBER 13, A.D. 2015

BY *Roy G. Lawniczak*
ROY G. LAWNICZAK, REGISTERED ILLINOIS LAND SURVEYOR NO. 35-2290

LICENSE EXPIRES: NOVEMBER 30, 2016
PROFESSIONAL DESIGN FIRM LICENSE NO.: 184-004576
LICENSE EXPIRES: APRIL 30, 2017

CDOT # 23-35-15-3707



| NO. | REVISIONS | DATE |
|-----|-----------|----------|
| 1 | REVISED | 1/27/15 |
| 2 | REVISED | 10/1/15 |
| 3 | REVISED | 10/13/15 |
| 4 | | |
| 5 | | |
| 6 | | |

PLAT PREPARED BY:
UNITED SURVEY SERVICE, LLC
CONSTRUCTION AND LAND SURVEYORS
2100 N. 15TH AVENUE, SUITE C, MELROSE PARK, IL 60160 - 1017
TEL.: (847) 299 - 1010 FAX: (847) 299 - 5887
E-MAIL: USURVEY@USANDCS.COM

PLAT PREPARED FOR:
NORTHEASTERN ILLINOIS UNIVERSITY
5500 N. ST. LOUIS AVE.
CHICAGO, IL 60625

NAME OF DRAWING:
PLAT OF VACATION
FILE/PATH/NAME: 14-182227-13/VACATION/N. AVONDALE DWG
PROJECT LOCATION:
VACATION INFILL OF 1/2 OF N. AVONDALE AVE.
BETWEEN N. KIMBALL AVE. AND N. DRAKE AVE.

PROJECT No.:
14 -18227-13

ISSUE DATE:
12/12/2014

SCALE: 1"=40'

SHEET NUMBER
1 OF 2

EXHIBIT "A"

PLAT OF VACATION

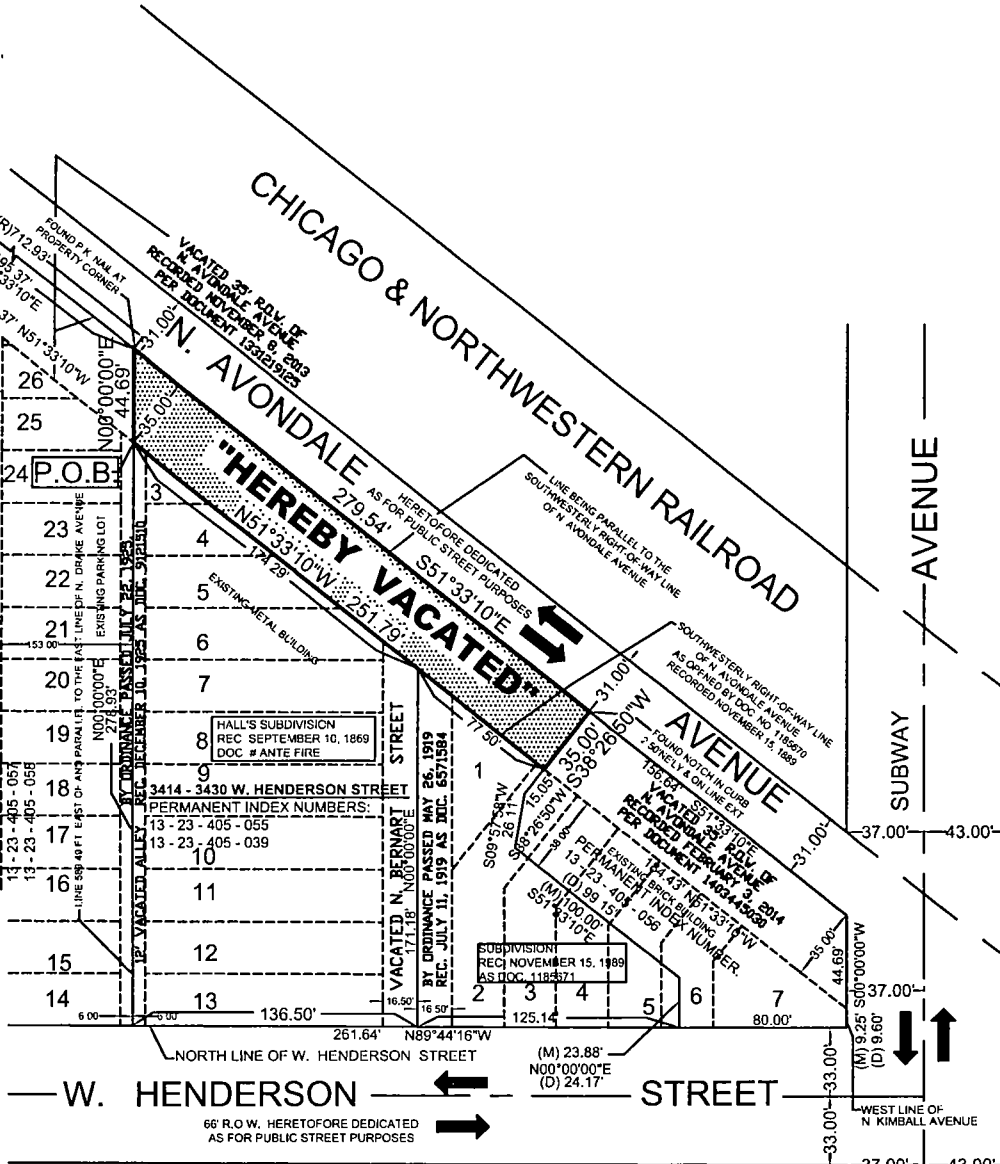


NG4°13'25"E
CH=54.03'
RAD=30.00'
(R)ARC=67.25'

EAST LINE OF N. DRAKE AVENUE

VACATED N. ST. LOUIS AVENUE
BY ORDINANCE PASSED
FEBRUARY 23, 1927
REC. APRIL 1, 1927 AS DOC. 9599630

PERMANENT INDEX NUMBERS:
13-23-405-052
13-23-405-057
13-23-405-058
13-23-405-059



LEGEND

- AREA TO BE VACATED
- BOUNDARY LINE OF PROPOSED VACATION
- RIGHT-OF-WAY LINE
- LOT LINE
- OVERHEAD RAILROAD
- TRAFFIC FLOW DIRECTIONAL'S
- (D) DEED DATA
- (M) MEASURED DATA

Ref
OCT. 27, 2015

SURVEYOR'S NOTES:

THE BASIS OF BEARINGS IS ASSUMED.

CITY OF CHICAGO ZONED:
PD1200 = PLANNED DEVELOPMENT DISTRICT

DATE OF COMPLETION OF FIELD WORK : SEPTEMBER 30, 2015

NO DIMENSIONS SHOULD BE ASSUMED BY SCALE MEASUREMENTS

CDOT # 23-35-15-3707

| NO. | REVISIONS | DATE |
|-----|-----------|----------|
| 1 | REVISED | 10/27/15 |
| 2 | REVISED | 10/27/15 |
| 3 | REVISED | 10/27/15 |
| 4 | REVISED | 10/27/15 |
| 5 | REVISED | 10/27/15 |
| 6 | REVISED | 10/27/15 |

| | |
|---|---|
| PLAT PREPARED BY:
UNITED SURVEY SERVICE, LLC
CONSTRUCTION AND LAND SURVEYORS
2100 N. 15TH AVENUE, SUITE C, MELROSE PARK, IL 60160 - 1017
TEL: (647) 299 - 1010 FAX: (647) 299 - 5887
E-MAIL: USURVEY@USANDCS.COM | PLAT PREPARED FOR:
NORTHEASTERN ILLINOIS UNIVERSITY
5500 N. ST. LOUIS AVE.
CHICAGO, IL 60625 |
|---|---|

| | |
|--|--|
| NAME OF DRAWING:
PLAT OF VACATION
FILEPATHNAME: 14-182227-13\AVACATION\N. AVONDALE.DWG
PROJECT LOCATION:
VACATION INFILL OF 1/2 OF N. AVONDALE AVE.
BETWEEN N. KIMBALL AVE. AND N. DRAKE AVE. | PROJECT No.:
14-182227-13
ISSUE DATE:
12/12/2014
SCALE: 1"=40'
SHEET NUMBER
2 OF 2 |
|--|--|