



City of Chicago



O2018-4031

Office of the City Clerk

Document Tracking Sheet

Meeting Date:	5/25/2018
Sponsor(s):	Quinn (13)
Type:	Ordinance
Title:	Designation of 19th Precinct of 13th Ward as Restricted Residential Zone prohibiting additional shared housing units and vacation rentals
Committee(s) Assignment:	Committee on License and Consumer Protection

ORDINANCE


WHEREAS, Chapter 4-17 of the Municipal Code of Chicago authorizes the establishment of Restricted Residential Zones pursuant to an opt-out process, which requires a petition to trigger an ordinance; and

WHEREAS, The requisite procedural requirements have been met; now, therefore,

BE IT ORDAINED BY THE CITY COUNCIL OF THE CITY OF CHICAGO:

SECTION 1. Pursuant to Sections 4-17-020 and 4-17-040 of the Municipal Code of Chicago ("Code"), the 19th Precinct of the 13th Ward, as described herein, is hereby designated as a Restricted Residential Zone within the meaning of Chapter 4-17 of the Code. All new or additional shared housing units and vacation rentals shall be prohibited within the boundaries of such 19th Precinct, with such boundaries beginning at the southeast intersection of South Springfield Avenue and West 71st Street, thence east on the south side of West 71st Street to the Grand Trunk Rail Road, thence south on the Grand Trunk Rail Road to West 74th Street (extended), thence west on West 74th Street (extended) to South Ridgeway Avenue (extended), thence north on South Ridgeway Avenue (extended) to the Chicago Belt Rail Road, thence northwest, northeast and southeast on the Chicago Belt Rail Road to the east side of South Springfield Avenue, and thence north on the east side of South Springfield Avenue to the place of beginning.

SECTION 2. This ordinance shall take full force and effect upon its passage and publication, and shall remain in effect for four years following its effective date.

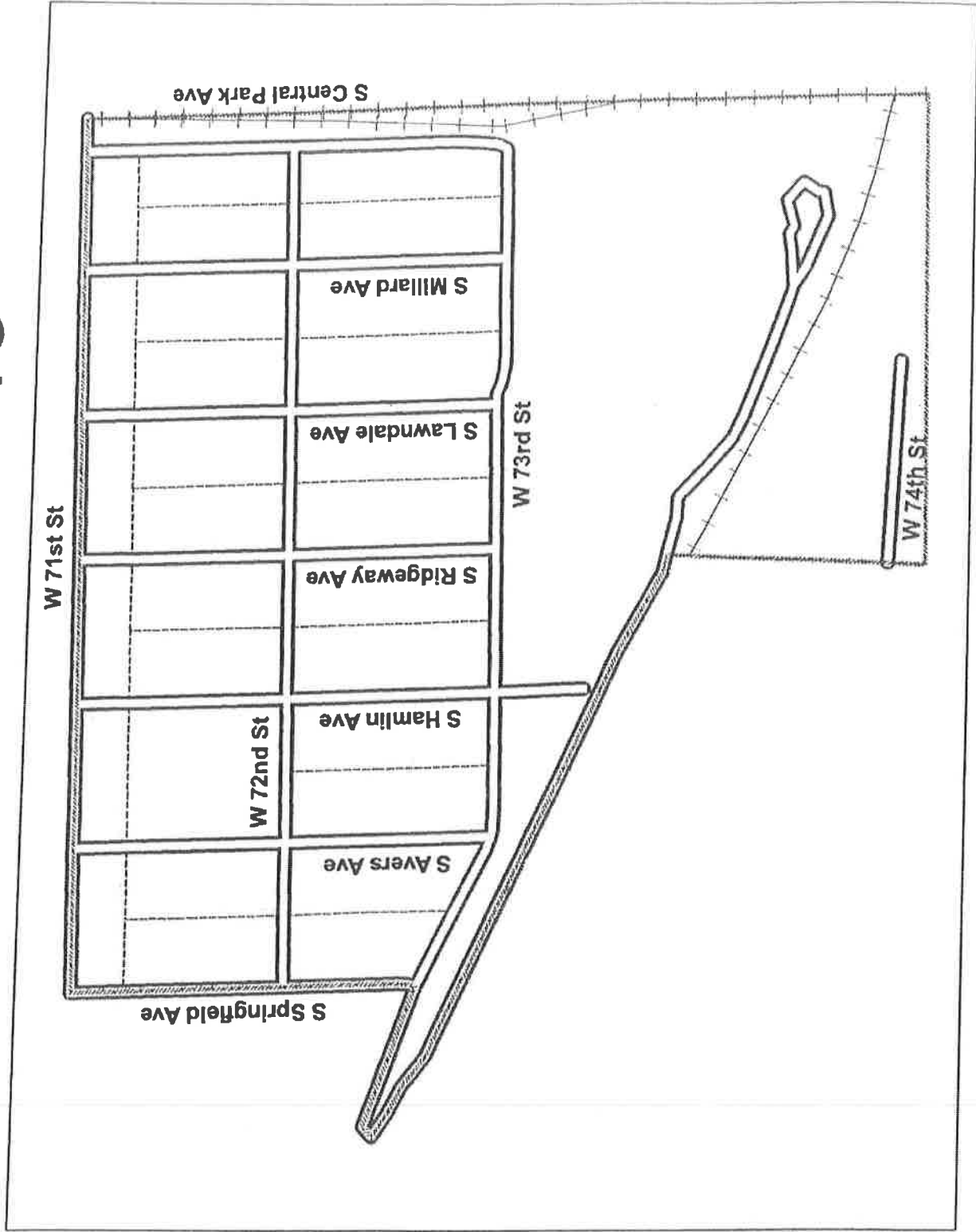
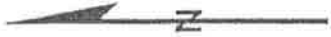


Marty Quinn
Alderman, 13th Ward










PCT 19 WARD 13

Beginning at the intersection of S. Springfield Av. and W. 71st St., thence east on W. 71st St. to the Grand Trunk R.R., thence south on the Grand Trunk R.R. to W. 74th St.(extended), thence west on W. 74th St.(extended) to S. Ridgeway Av. (extended), thence north on S. Ridgeway Av. (extended) to the Chicago Belt R.R., thence northwest, northeast and southeast on the Chicago Belt R.R. to S. Springfield Av. and thence north on S. Springfield Av. to the place of the beginning.

PCT 19 WARD 13



Legend

-  Precinct Boundary
-  Freeway
-  Major Street
-  Local Street
-  Service Drive
-  Ramp
-  Alley
-  Streams
-  Railroad

Board of Elections
 City of Chicago
 69 W Washington, Suite 600
 Chicago, IL 60602
 312-269-7900
www.chicagoelections.com

September 19, 2012

