



Chicago City Clerk - Council Div.  
2023 MAY 24 AM 8:33

OFFICE OF THE CITY CLERK  
CITY OF CHICAGO  
ANNA VALENCIA

NOTICE OF INTENT FORM

1. Submit a complete and accurate description of the precinct you wish to restrict.

The description of the precinct boundaries of the 3 Precinct of the 23 Ward of the City of Chicago in the County of Cook and the State of Illinois, as such precinct existed as of the last General Election, is as follows:

SEE PAPERS ATTACHED.

2. Please select the scope of restriction sought for the 3 Precinct of the 23 Ward:

A: Restricting Shared Housing Units and Vacation Rentals

- ☒ Restrict all new or additional *shared housing units AND vacation rentals*.
- ☒ Restrict all new or additional *shared housing units*.
- ☒ Restrict all new or additional *vacation rentals*.

OR

B: Restricting Shared Housing Units and Vacation Rentals that are NOT their owner's Primary Residence:

- ☐ Restrict all new or additional *shared housing units AND vacation rentals* that **ARE NOT** their owner's or tenant's primary residence.
- ☐ Restrict all new or additional *shared housing units* that **ARE NOT** their owner's or tenant's primary residence
- ☐ Restrict all new or additional *vacation rentals* that **ARE NOT** their owner's or tenant's primary residence.

James F. Cicciotto James F. Cicciotto 05/23/2023  
Petitioner Name Signature Date








## WARD 23 PCT 3

Beginning at the intersection of the Alley (west of S Newland Ave) and W 51st St, thence east on W 51st St to the intersection of W 51st St and S Normandy Ave, thence south on S Normandy Ave to the intersection of S Normandy Ave and W 52nd St, thence west on W 52nd St to the intersection of W 52nd St and the Alley (east of S Rutherford Ave), thence south on said Alley to the intersection of said Alley and W 53rd St, thence west on W 53rd St to the intersection of W 53rd St and S Newcastle Ave, thence north on S Newcastle Ave to the intersection of S Newcastle Ave and W 52nd St, thence west on W 52nd St to the intersection of W 52nd St and the Alley west of S Newland Ave, thence north on said Alley to the place of the beginning.



# WARD 23 PCT 3

## Legend

-  Precincts
-  Freeway
-  Major Street
-  Local Street
-  Ramp
-  Service Drive
-  Alley
-  Waterways
-  Railroad



Board of Elections - City of  
Chicago  
69 W Washington, Suite 600  
Chicago, IL 60602  
312-269-7900  
[www.chicagoelections.gov](http://www.chicagoelections.gov)

Date: 1/31/2023

0 710 1,420  
US Feet